

**LEGEND**

- Area of Cut
- Area of Fill
- Design Contours
- Depth of Fill Contours
- Top of Batter
- Toe of Batter
- 15.47 Proposed Finished Surface Design Level
- 1.0 Retaining Wall (Height shown bracketed on lower side)

(Not all items in this legend may be relevant to the lot shown hereon)

**NOTES**

This plan has been prepared from preliminary survey plan (SP313774) and engineering data provided on the 11/10/2021 by Empower Engineers & Project Managers.

Development approval was originally granted for this subdivision by order of the Planning and Environment Court on 06.02.2019 (Ref: GNT AKP 17260110).

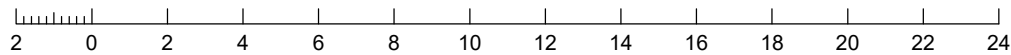
At the time of publication of the original issue of this plan, approval for operational works for this lot has not yet been granted.

The purchaser should refer to the applicable development approvals for building and/or other requirements that may be applicable to the lot.

All fill shall be placed and compacted in a controlled manner under Level 1 supervision and certification in accordance with AS3798-2007.



SCALE @ A3 1:200 - LENGTHS ARE IN METRES



ISSUES	No.	by	Date	Description
	A	TBG	21.10.21	Original Issue



Saunders Havill Group Pty Ltd ABN 24 144 972 949  
Brisbane Springfield Rockhampton  
head office 9 Thompson St Bowen Hills Q 4006  
phone 1300 123 SHG web www.saundershavill.com

■ surveying ■ town planning ■ urban design ■ environmental management ■ landscape architecture

This Disclosure Plan is prepared for the sole purpose of satisfying the Disclosure requirements of the Land Sales Act and SHOULD NOT be used for any other purpose, particularly as-constructed purposes. This information is compiled from design plans only, unless otherwise stated, and therefore is subject to final survey and construction of operational works.

**Disclosure Plan for Proposed Lot 1 on SP313774**

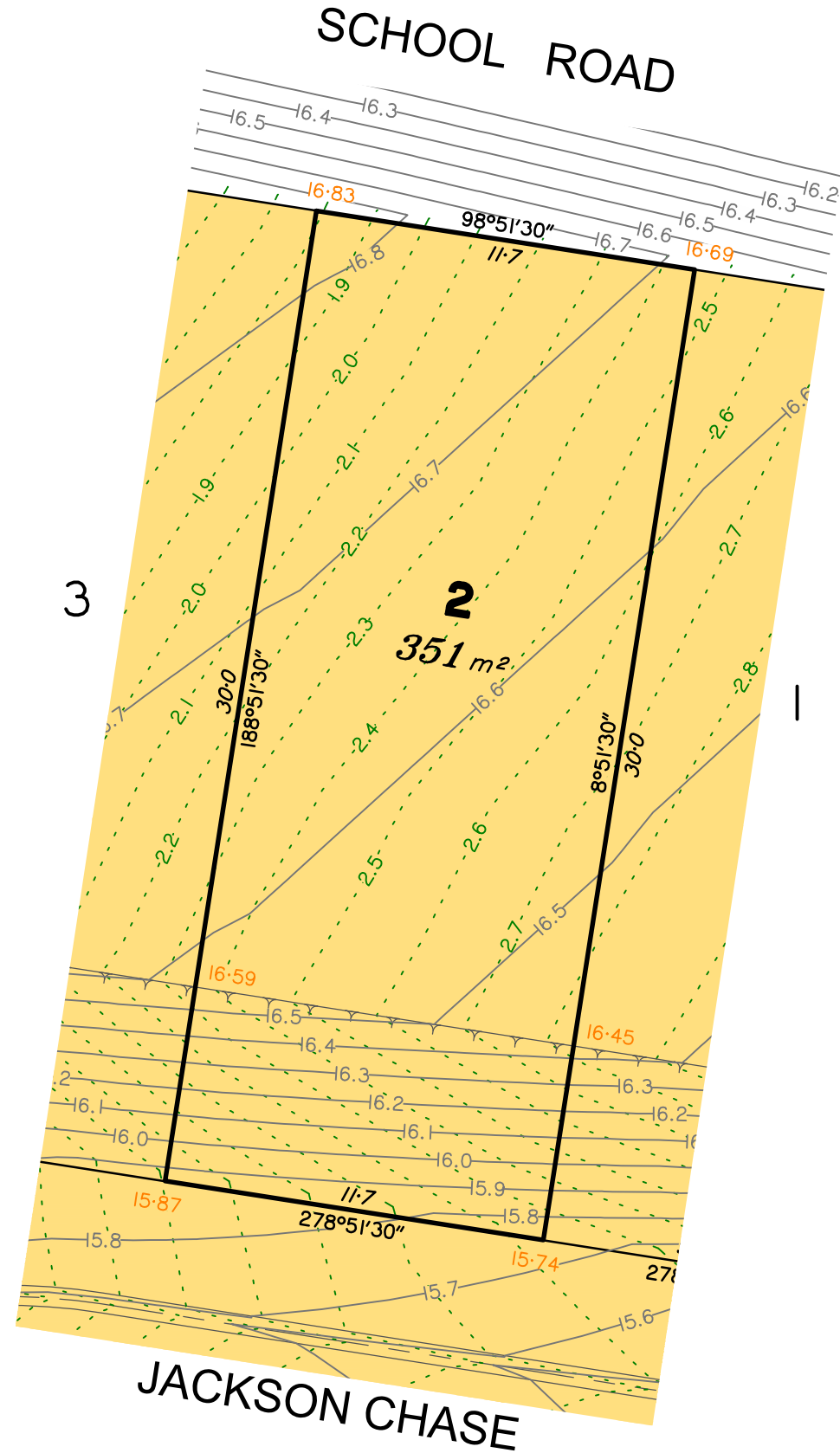
Described as part of Lot 1000 on SP313772  
Existing Title Reference: 51256103

Locality of Logan Reserve (Logan City Council)

Level Datum: AHD der.  
Origin of Levels: PM 130385  
RL of Origin: 15.546  
Contour Interval: 0.10m

Scale @A3 1: 200

Plan No. 8131 S 58 DP A\_1



STAGE 4

LEGEND

- Area of Cut
- Area of Fill
- Design Contours
- Depth of Fill Contours
- Top of Batter
- Toe of Batter
- 15.47 Proposed Finished Surface Design Level
- Retaining Wall (Height shown bracketed on lower side)

(Not all items in this legend may be relevant to the lot shown hereon)

NOTES

This plan has been prepared from preliminary survey plan (SP313774) and engineering data provided on the 11/10/2021 by Empower Engineers & Project Managers.

Development approval was originally granted for this subdivision by order of the Planning and Environment Court on 06.02.2019 (Ref: GNT AKP 17260110).


At the time of publication of the original issue of this plan, approval for operational works for this lot has not yet been granted.

The purchaser should refer to the applicable development approvals for building and/or other requirements that may be applicable to the lot.

All fill shall be placed and compacted in a controlled manner under Level 1 supervision and certification in accordance with AS3798-2007.



SCALE @ A3 1:200 - LENGTHS ARE IN METRES



ISSUES	No.	by	Date	Description
	A	TBG	21.10.21	Original Issue



Saunders Havill Group Pty Ltd ABN 24 144 972 949  
 Brisbane Springfield Rockhampton  
 head office 9 Thompson St Bowen Hills Q 4006  
 phone 1300 123 SHG web www.saundershavill.com

■ surveying ■ town planning ■ urban design ■ environmental management ■ landscape architecture

This Disclosure Plan is prepared for the sole purpose of satisfying the Disclosure requirements of the Land Sales Act and SHOULD NOT be used for any other purpose, particularly as-constructed purposes. This information is compiled from design plans only, unless otherwise stated, and therefore is subject to final survey and construction of operational works.

Disclosure Plan for Proposed Lot 2 on SP313774

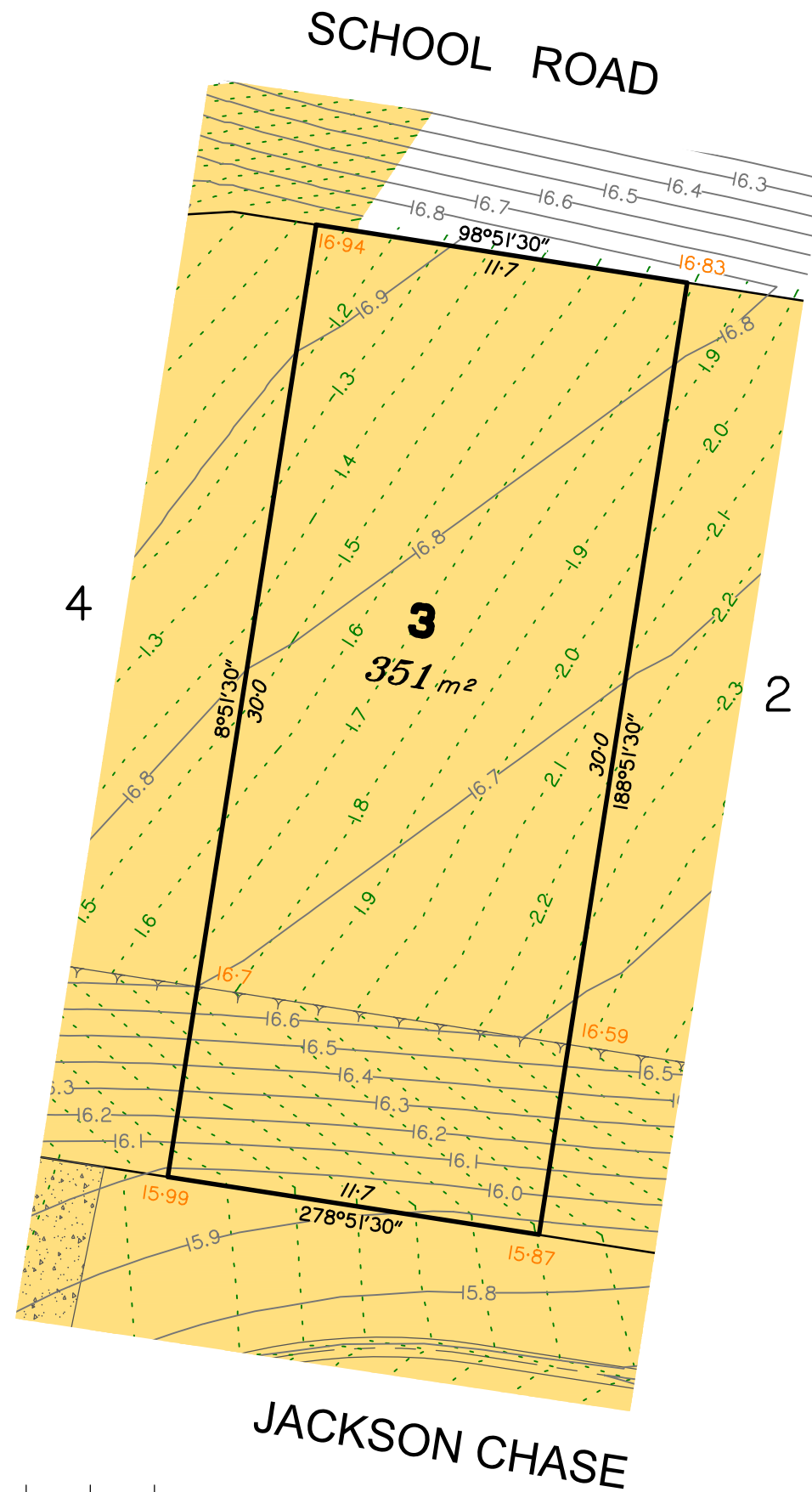
Described as part of Lot 1000 on SP313772  
 Existing Title Reference: 51256103

Locality of Logan Reserve (Logan City Council)

Level Datum: AHD der.  
 Origin of Levels: PM 130385  
 RL of Origin: 15.546  
 Contour Interval: 0.10m  
 Scale @A3 1: 200  
 Plan No. 8131 S 58 DP A\_2



STAGE 4



LEGEND

- Area of Cut
- Area of Fill
- Design Contours
- Depth of Fill Contours
- Top of Batter
- Toe of Batter
- Proposed Finished Surface Design Level
- Retaining Wall (Height shown bracketed on lower side)

(Not all items in this legend may be relevant to the lot shown hereon)

NOTES

This plan has been prepared from preliminary survey plan (SP313774) and engineering data provided on the 11/10/2021 by Empower Engineers & Project Managers.

Development approval was originally granted for this subdivision by order of the Planning and Environment Court on 06.02.2019 (Ref: GNT AKP 17260110).

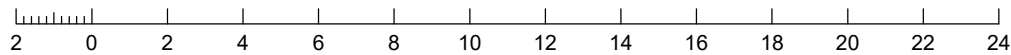
At the time of publication of the original issue of this plan, approval for operational works for this lot has not yet been granted.

The purchaser should refer to the applicable development approvals for building and/or other requirements that may be applicable to the lot.

All fill shall be placed and compacted in a controlled manner under Level 1 supervision and certification in accordance with AS3798-2007.



SCALE @ A3 1:200 - LENGTHS ARE IN METRES



No.	by	Date	Description
A	TBG	21.10.21	Original Issue



Saunders Havill Group Pty Ltd ABN 24 144 972 949  
 Brisbane Springfield Rockhampton  
 head office 9 Thompson St Bowen Hills Q 4006  
 phone 1300 123 SHG web www.saundershavill.com

■ surveying ■ town planning ■ urban design ■ environmental management ■ landscape architecture

This Disclosure Plan is prepared for the sole purpose of satisfying the Disclosure requirements of the Land Sales Act and SHOULD NOT be used for any other purpose, particularly as-constructed purposes. This information is compiled from design plans only, unless otherwise stated, and therefore is subject to final survey and construction of operational works.

Disclosure Plan for Proposed Lot 3 on SP313774

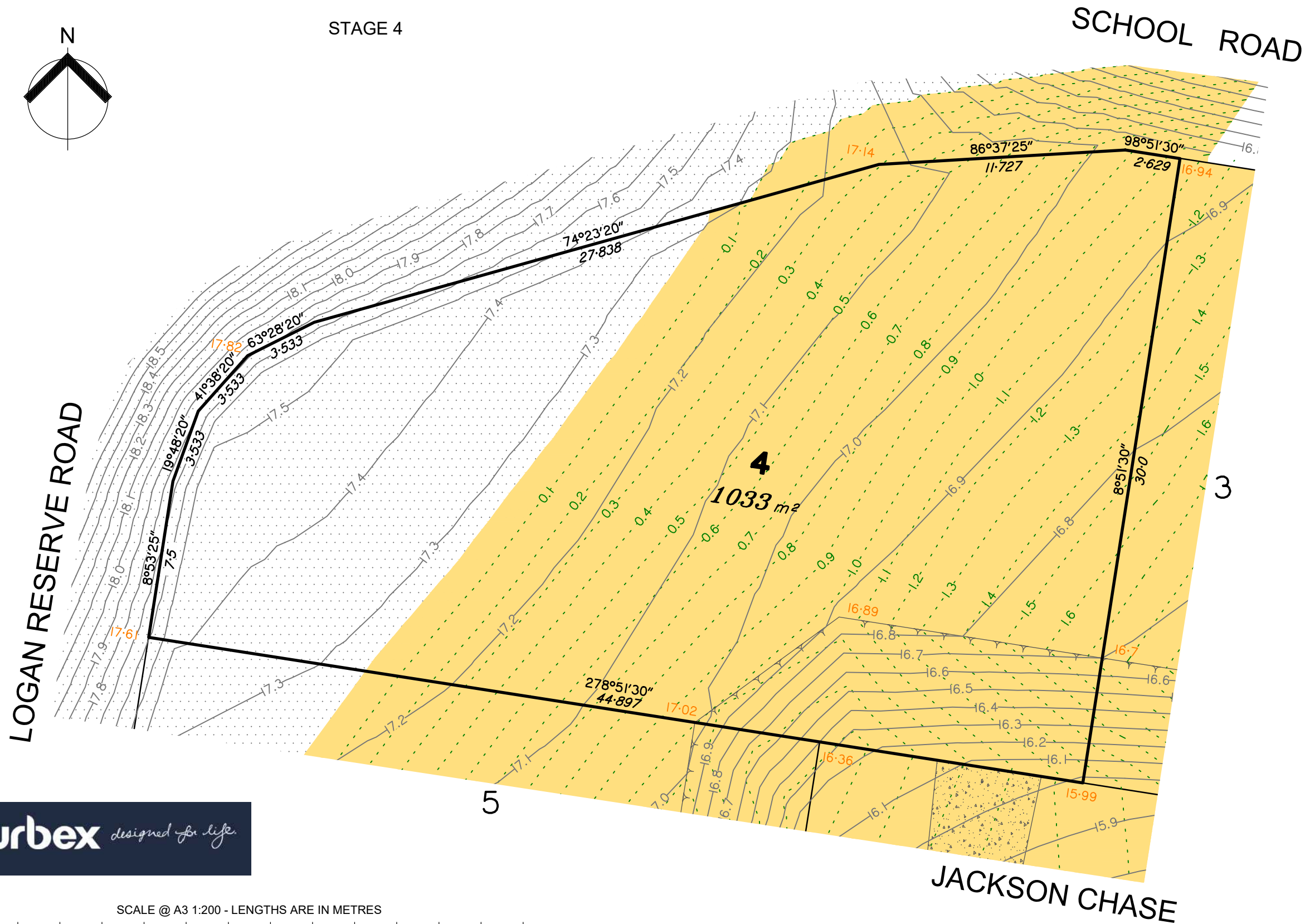
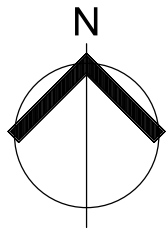
Described as part of Lot 1000 on SP313772  
 Existing Title Reference: 51256103

Locality of Logan Reserve (Logan City Council)

Level Datum: AHD der.  
 Origin of Levels: PM 130385  
 RL of Origin: 15.546  
 Contour Interval: 0.10m  
 Scale @A3 1: 200  
 Plan No. 8131 S 58 DP A\_3



STAGE 4



**LEGEND**

- Area of Cut
- Area of Fill
- Design Contours
- Depth of Fill Contours
- Top of Batter
- Toe of Batter
- 15.47 Proposed Finished Surface Design Level
- Retaining Wall (Height shown bracketed on lower side)

(Not all items in this legend may be relevant to the lot shown hereon)

**NOTES**

This plan has been prepared from preliminary survey plan (SP313774) and engineering data provided on the 11/10/2021 by Empower Engineers & Project Managers.

Development approval was originally granted for this subdivision by order of the Planning and Environment Court on 06.02.2019 (Ref: GNT AKP 17260110).

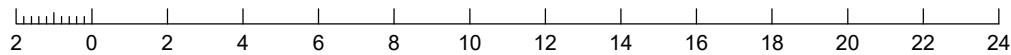
At the time of publication of the original issue of this plan, approval for operational works for this lot has not yet been granted.

The purchaser should refer to the applicable development approvals for building and/or other requirements that may be applicable to the lot.

All fill shall be placed and compacted in a controlled manner under Level 1 supervision and certification in accordance with AS3798-2007.



SCALE @ A3 1:200 - LENGTHS ARE IN METRES



ISSUES	No.	by	Date	Description
	A	TBG	21.10.21	Original Issue



Saunders Havill Group Pty Ltd ABN 24 144 972 949  
Brisbane Springfield Rockhampton  
head office 9 Thompson St Bowen Hills Q 4006  
phone 1300 123 SHG web www.saundershavill.com

■ surveying ■ town planning ■ urban design ■ environmental management ■ landscape architecture

This Disclosure Plan is prepared for the sole purpose of satisfying the Disclosure requirements of the Land Sales Act and SHOULD NOT be used for any other purpose, particularly as-constructed purposes. This information is compiled from design plans only, unless otherwise stated, and therefore is subject to final survey and construction of operational works.

**Disclosure Plan for Proposed Lot 4 on SP313774**

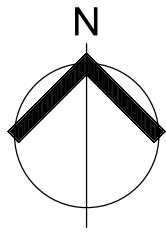
Described as part of Lot 1000 on SP313772  
Existing Title Reference: 51256103

Locality of Logan Reserve (Logan City Council)

Level Datum: AHD der.  
Origin of Levels: PM 130385  
RL of Origin: 15.546  
Contour Interval: 0.10m

Scale @A3 1: 200

Plan No. 8131 S 58 DP A\_4



**LEGEND**

- Area of Cut
- Area of Fill
- Design Contours
- Depth of Fill Contours
- Top of Batter
- Toe of Batter
- 15.47 Proposed Finished Surface Design Level
- (1.0) Retaining Wall (Height shown bracketed on lower side)

(Not all items in this legend may be relevant to the lot shown hereon)

**NOTES**

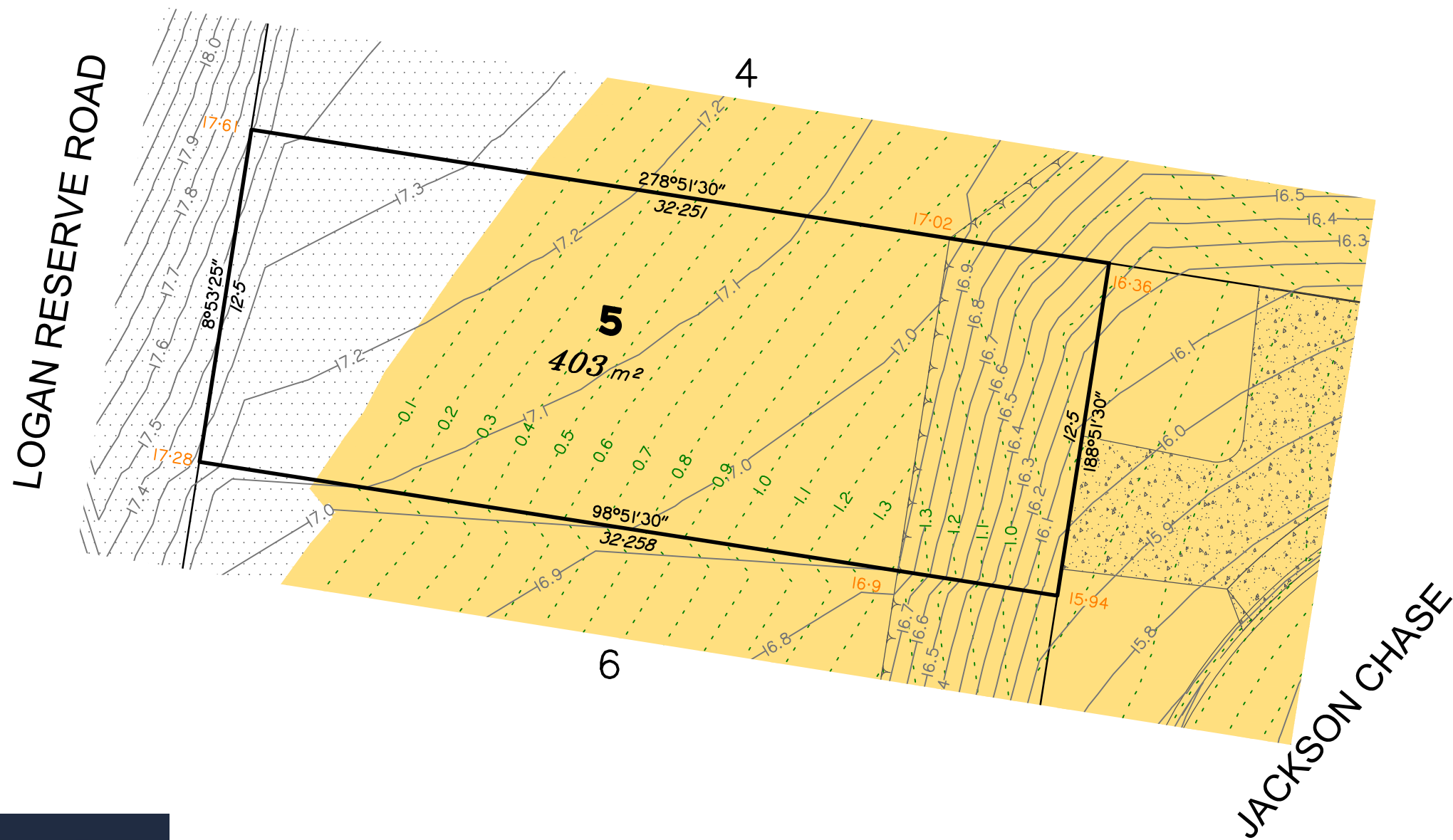
This plan has been prepared from preliminary survey plan (SP313774) and engineering data provided on the 11/10/2021 by Empower Engineers & Project Managers.

Development approval was originally granted for this subdivision by order of the Planning and Environment Court on 06.02.2019 (Ref: GNT AKP 17260110).

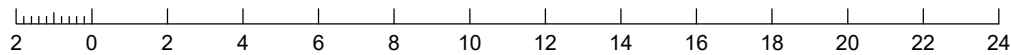
At the time of publication of the original issue of this plan, approval for operational works for this lot has not yet been granted.

The purchaser should refer to the applicable development approvals for building and/or other requirements that may be applicable to the lot.

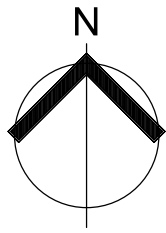
All fill shall be placed and compacted in a controlled manner under Level 1 supervision and certification in accordance with AS3798-2007.



SCALE @ A3 1:200 - LENGTHS ARE IN METRES



ISSUES	No.	by	Date	Description
	A	TBG	21.10.21	Original Issue



**LEGEND**

- Area of Cut
- Area of Fill
- Design Contours
- Depth of Fill Contours
- Top of Batter
- Toe of Batter
- 15.47 Proposed Finished Surface Design Level
- Retaining Wall  
(Height shown bracketed on lower side)

(Not all items in this legend may be relevant to the lot shown hereon)

**NOTES**

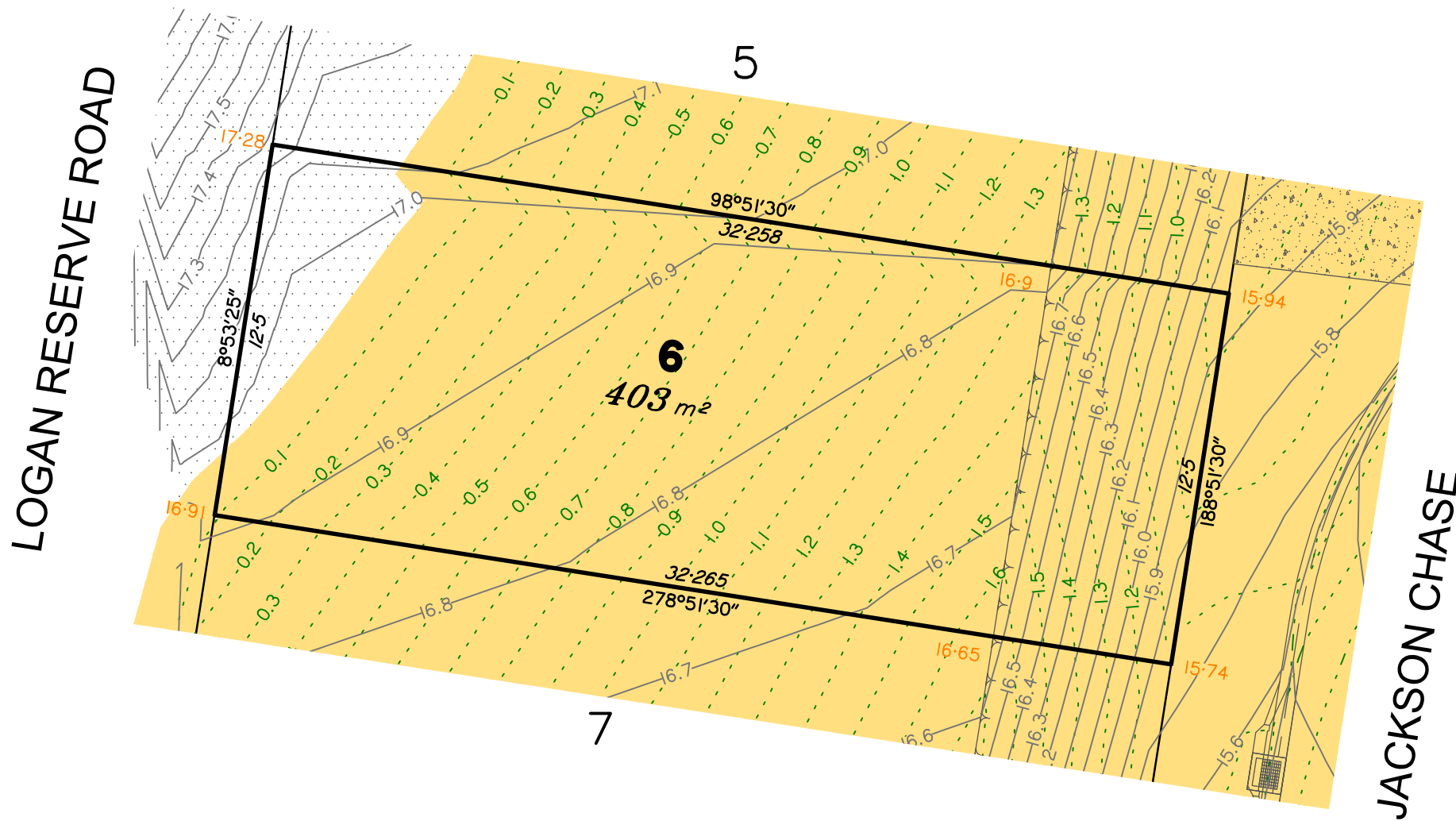
This plan has been prepared from preliminary survey plan (SP313774) and engineering data provided on the 11/10/2021 by Empower Engineers & Project Managers.

Development approval was originally granted for this subdivision by order of the Planning and Environment Court on 06.02.2019 (Ref: GNT AKP 17260110).

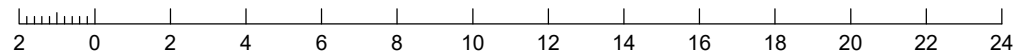
At the time of publication of the original issue of this plan, approval for operational works for this lot has not yet been granted.

The purchaser should refer to the applicable development approvals for building and/or other requirements that may be applicable to the lot.

All fill shall be placed and compacted in a controlled manner under Level 1 supervision and certification in accordance with AS3798-2007.



SCALE @ A3 1:200 - LENGTHS ARE IN METRES



ISSUES	No.	by	Date	Description
	A	TBG	21.10.21	Original Issue

**saunders havill group**  
 Saunders Havill Group Pty Ltd ABN 24 144 972 949  
 Brisbane Springfield Rockhampton  
 head office 9 Thompson St Bowen Hills Q 4006  
 phone 1300 123 SHG web www.saundershavill.com  
 ■ surveying ■ town planning ■ urban design ■ environmental management ■ landscape architecture

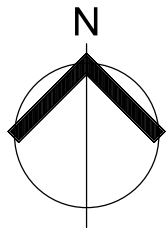
This Disclosure Plan is prepared for the sole purpose of satisfying the Disclosure requirements of the Land Sales Act and SHOULD NOT be used for any other purpose, particularly as-constructed purposes. This information is compiled from design plans only, unless otherwise stated, and therefore is subject to final survey and construction of operational works.

**Disclosure Plan for Proposed Lot 6 on SP313774**

Described as part of Lot 1000 on SP313772  
 Existing Title Reference: 51256103

Locality of Logan Reserve (Logan City Council)

Level Datum: AHD der.  
 Origin of Levels: PM 130385  
 RL of Origin: 15.546  
 Contour Interval: 0.10m  
 Scale @A3 1: 200  
 Plan No. 8131 S 58 DP A\_6



**LEGEND**

- Area of Cut
- Area of Fill
- Design Contours
- Depth of Fill Contours
- Top of Batter
- Toe of Batter
- 15.47 Proposed Finished Surface Design Level
- Retaining Wall  
(Height shown bracketed on lower side)

(Not all items in this legend may be relevant to the lot shown hereon)

**NOTES**

This plan has been prepared from preliminary survey plan (SP313774) and engineering data provided on the 11/10/2021 by Empower Engineers & Project Managers.

Development approval was originally granted for this subdivision by order of the Planning and Environment Court on 06.02.2019 (Ref: GNT AKP 17260110).

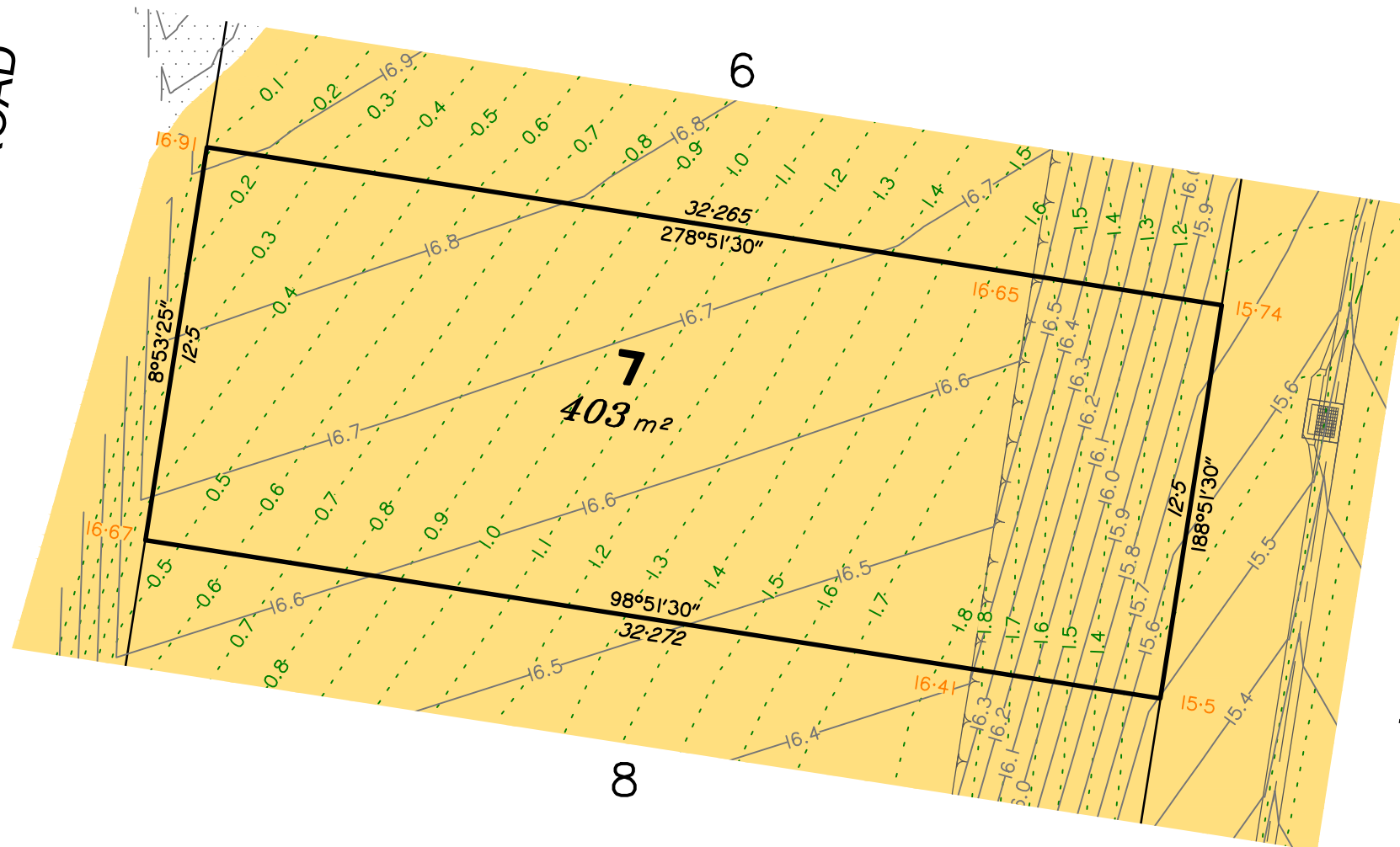
At the time of publication of the original issue of this plan, approval for operational works for this lot has not yet been granted.

The purchaser should refer to the applicable development approvals for building and/or other requirements that may be applicable to the lot.

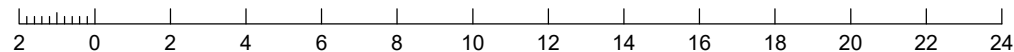
All fill shall be placed and compacted in a controlled manner under Level 1 supervision and certification in accordance with AS3798-2007.

LOGAN RESERVE ROAD

JACKSON CHASE



SCALE @ A3 1:200 - LENGTHS ARE IN METRES



ISSUES	No.	by	Date	Description
	A	TBG	21.10.21	Original Issue



Saunders Havill Group Pty Ltd ABN 24 144 972 949  
Brisbane Springfield Rockhampton  
head office 9 Thompson St Bowen Hills Q 4006  
phone 1300 123 SHG web www.saundershavill.com

■ surveying ■ town planning ■ urban design ■ environmental management ■ landscape architecture

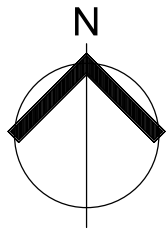
This Disclosure Plan is prepared for the sole purpose of satisfying the Disclosure requirements of the Land Sales Act and SHOULD NOT be used for any other purpose, particularly as-constructed purposes. This information is compiled from design plans only, unless otherwise stated, and therefore is subject to final survey and construction of operational works.

**Disclosure Plan for Proposed Lot 7 on SP313774**

Described as part of Lot 1000 on SP313772  
Existing Title Reference: 51256103

Locality of Logan Reserve (Logan City Council)

Level Datum: AHD der.  
Origin of Levels: PM 130385  
RL of Origin: 15.546  
Contour Interval: 0.10m  
Scale @A3 1: 200  
Plan No. 8131 S 58 DP A\_7



**LEGEND**

- Area of Cut
- Area of Fill
- Design Contours
- Depth of Fill Contours
- Top of Batter
- Toe of Batter
- 15.47 Proposed Finished Surface Design Level
- (1.0) Retaining Wall (Height shown bracketed on lower side)

(Not all items in this legend may be relevant to the lot shown hereon)

**NOTES**

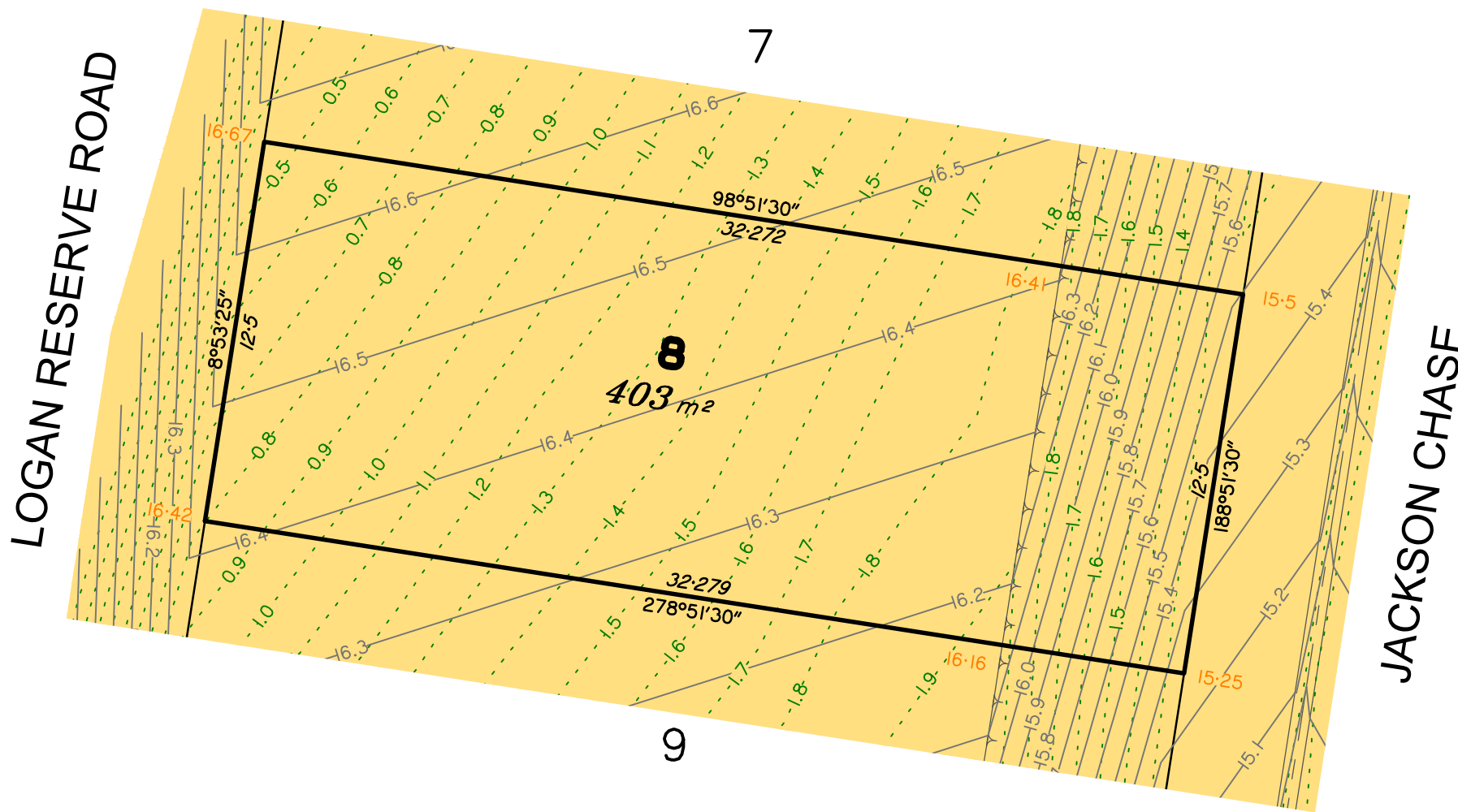
This plan has been prepared from preliminary survey plan (SP313774) and engineering data provided on the 11/10/2021 by Empower Engineers & Project Managers.

Development approval was originally granted for this subdivision by order of the Planning and Environment Court on 06.02.2019 (Ref: GNT AKP 17260110).

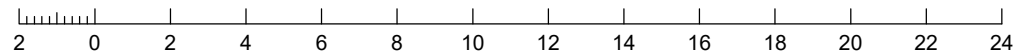
At the time of publication of the original issue of this plan, approval for operational works for this lot has not yet been granted.

The purchaser should refer to the applicable development approvals for building and/or other requirements that may be applicable to the lot.

All fill shall be placed and compacted in a controlled manner under Level 1 supervision and certification in accordance with AS3798-2007.



SCALE @ A3 1:200 - LENGTHS ARE IN METRES



ISSUES	No.	by	Date	Description
	A	TBG	21.10.21	Original Issue

**saunders havill group**  
 Saunders Havill Group Pty Ltd ABN 24 144 972 949  
 Brisbane Springfield Rockhampton  
 head office 9 Thompson St Bowen Hills Q 4006  
 phone 1300 123 SHG web www.saundershavill.com  
 ■ surveying ■ town planning ■ urban design ■ environmental management ■ landscape architecture

This Disclosure Plan is prepared for the sole purpose of satisfying the Disclosure requirements of the Land Sales Act and SHOULD NOT be used for any other purpose, particularly as-constructed purposes. This information is compiled from design plans only, unless otherwise stated, and therefore is subject to final survey and construction of operational works.

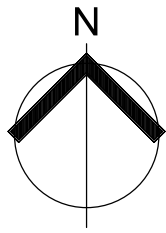
**Disclosure Plan for Proposed Lot 8 on SP313774**

Described as part of Lot 1000 on SP313772  
 Existing Title Reference: 51256103

Locality of Logan Reserve (Logan City Council)

Level Datum: AHD der.  
 Origin of Levels: PM 130385  
 RL of Origin: 15.546  
 Contour Interval: 0.10m  
 Scale @A3 1: 200  
 Plan No. 8131 S 58 DP A\_8





**LEGEND**

- Area of Cut
- Area of Fill
- Design Contours
- Depth of Fill Contours
- Top of Batter
- Toe of Batter
- 15.47 Proposed Finished Surface Design Level
- (1.0) Retaining Wall (Height shown bracketed on lower side)

(Not all items in this legend may be relevant to the lot shown hereon)

**NOTES**

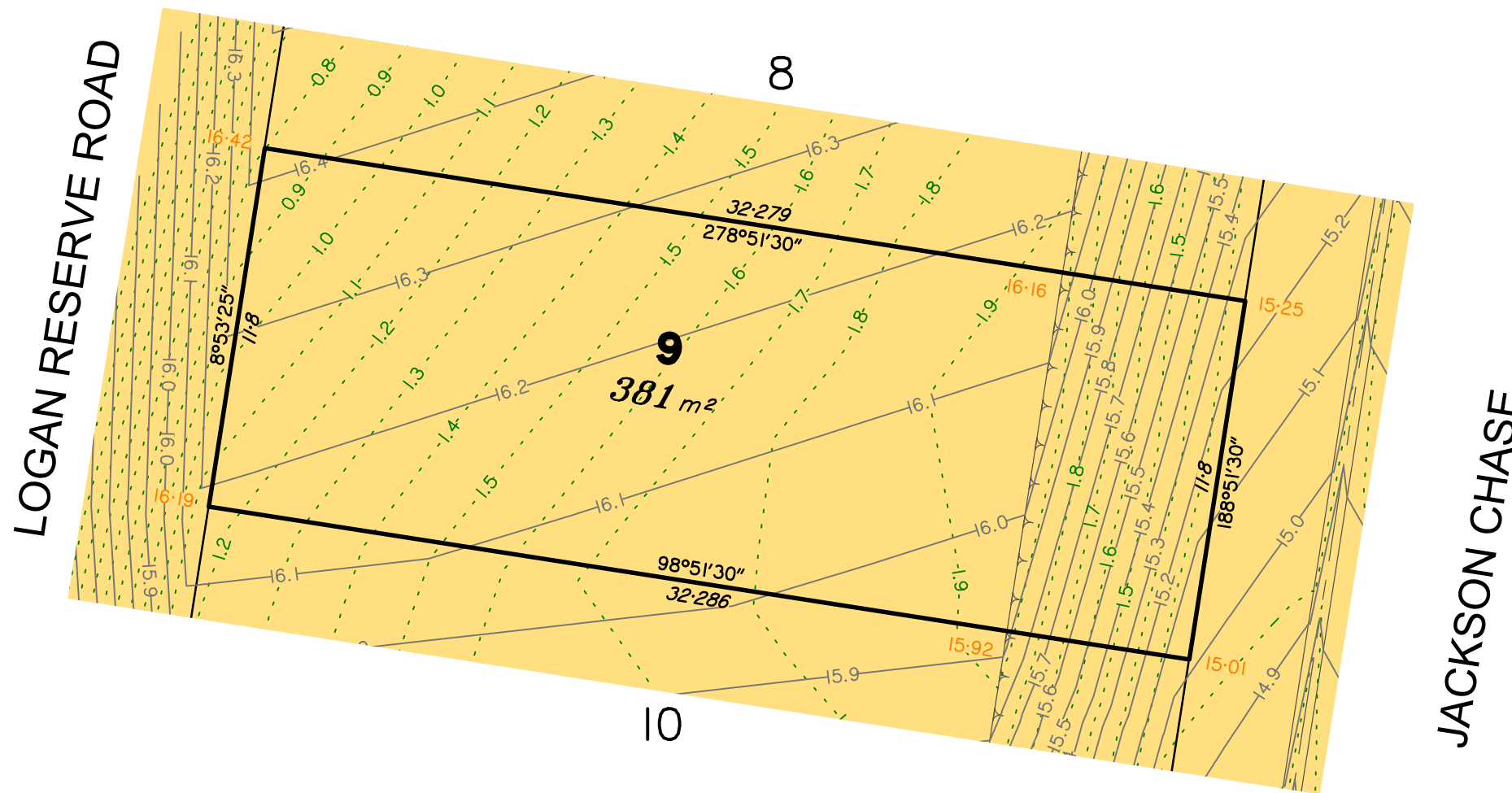
This plan has been prepared from preliminary survey plan (SP313774) and engineering data provided on the 11/10/2021 by Empower Engineers & Project Managers.

Development approval was originally granted for this subdivision by order of the Planning and Environment Court on 06.02.2019 (Ref: GNT AKP 17260110).

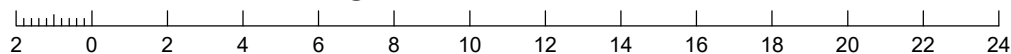
At the time of publication of the original issue of this plan, approval for operational works for this lot has not yet been granted.

The purchaser should refer to the applicable development approvals for building and/or other requirements that may be applicable to the lot.

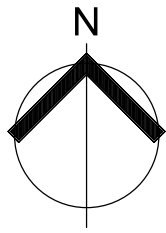
All fill shall be placed and compacted in a controlled manner under Level 1 supervision and certification in accordance with AS3798-2007.



SCALE @ A3 1:200 - LENGTHS ARE IN METRES



ISSUES	No.	by	Date	Description
	A	TBG	21.10.21	Original Issue



**LEGEND**

- Area of Cut
- Area of Fill
- Design Contours
- Depth of Fill Contours
- Top of Batter
- Toe of Batter
- 15.47 Proposed Finished Surface Design Level
- Retaining Wall  
(Height shown bracketed on lower side)

(Not all items in this legend may be relevant to the lot shown hereon)

**NOTES**

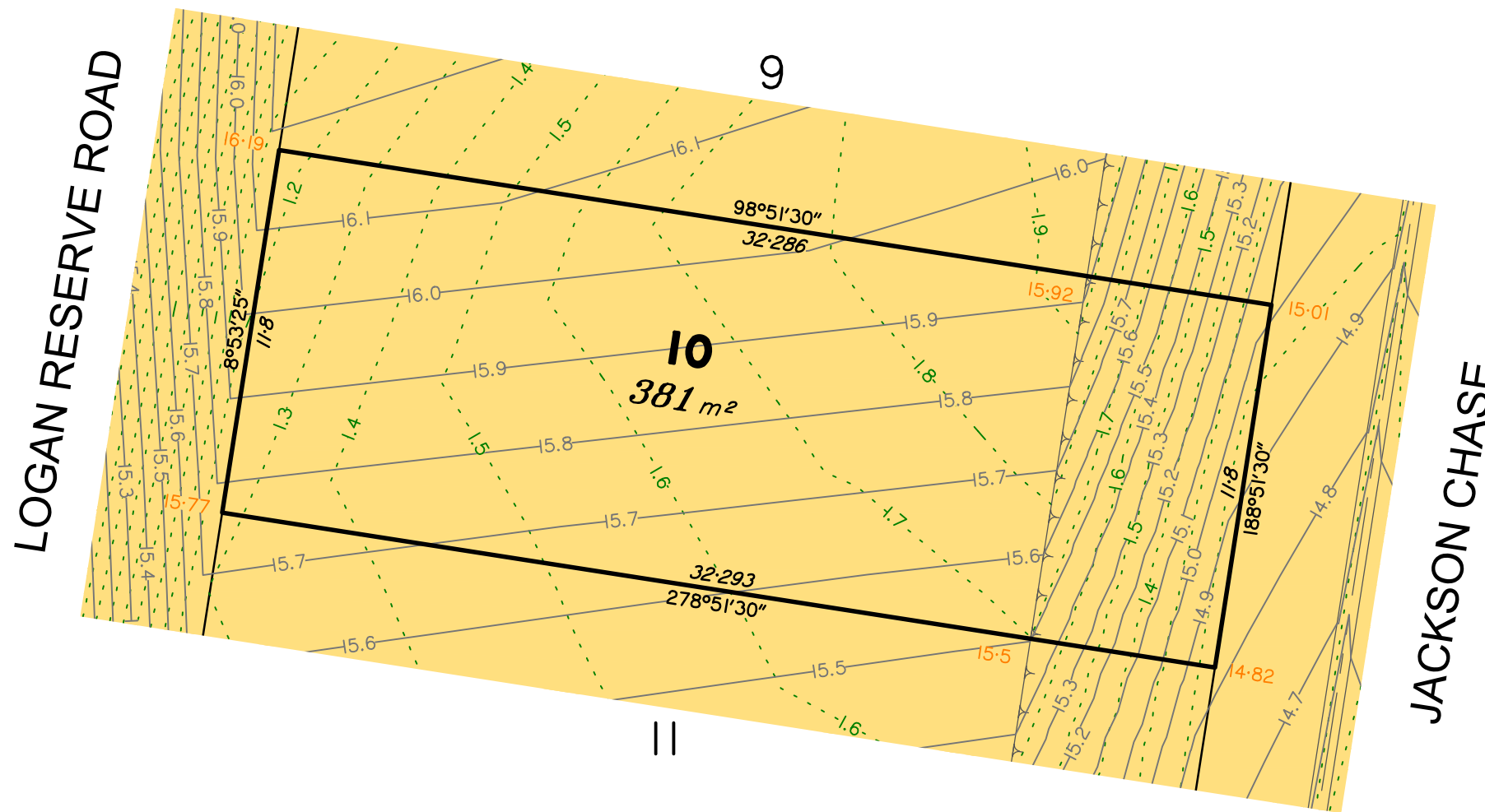
This plan has been prepared from preliminary survey plan (SP313774) and engineering data provided on the 11/10/2021 by Empower Engineers & Project Managers.

Development approval was originally granted for this subdivision by order of the Planning and Environment Court on 06.02.2019 (Ref: GNT AKP 17260110).

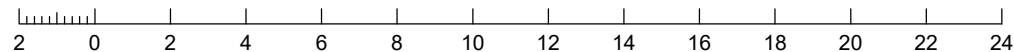
At the time of publication of the original issue of this plan, approval for operational works for this lot has not yet been granted.

The purchaser should refer to the applicable development approvals for building and/or other requirements that may be applicable to the lot.

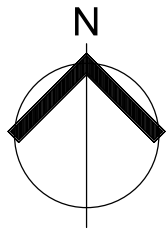
All fill shall be placed and compacted in a controlled manner under Level 1 supervision and certification in accordance with AS3798-2007.



SCALE @ A3 1:200 - LENGTHS ARE IN METRES



ISSUES	No.	by	Date	Description
	A	TBG	21.10.21	Original Issue



**LEGEND**

- Area of Cut
- Area of Fill
- Design Contours
- Depth of Fill Contours
- Top of Batter
- Toe of Batter
- 15.47 Proposed Finished Surface Design Level
- (1.0) Retaining Wall (Height shown bracketed on lower side)

(Not all items in this legend may be relevant to the lot shown hereon)

**NOTES**

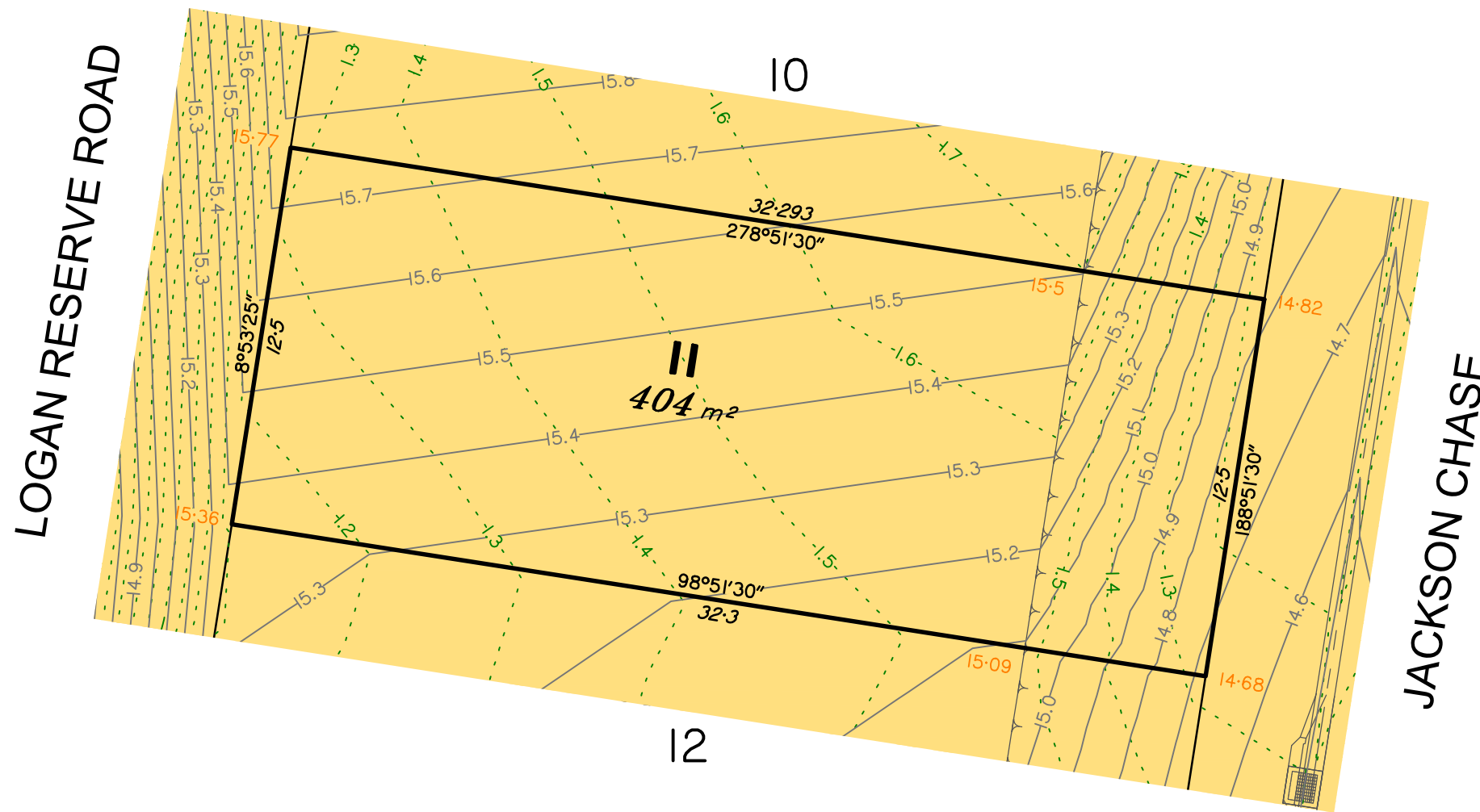
This plan has been prepared from preliminary survey plan (SP313774) and engineering data provided on the 11/10/2021 by Empower Engineers & Project Managers.

Development approval was originally granted for this subdivision by order of the Planning and Environment Court on 06.02.2019 (Ref: GNT AKP 17260110).

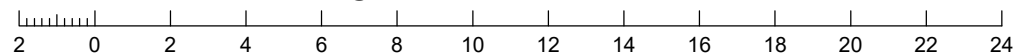
At the time of publication of the original issue of this plan, approval for operational works for this lot has not yet been granted.

The purchaser should refer to the applicable development approvals for building and/or other requirements that may be applicable to the lot.

All fill shall be placed and compacted in a controlled manner under Level 1 supervision and certification in accordance with AS3798-2007.



SCALE @ A3 1:200 - LENGTHS ARE IN METRES



ISSUES	No.	by	Date	Description
	A	TBG	21.10.21	Original Issue

**saunders havill group**  
 Saunders Havill Group Pty Ltd ABN 24 144 972 949  
 Brisbane Springfield Rockhampton  
 head office 9 Thompson St Bowen Hills Q 4006  
 phone 1300 123 SHG web www.saundershavill.com  
 ■ surveying ■ town planning ■ urban design ■ environmental management ■ landscape architecture

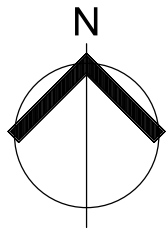
This Disclosure Plan is prepared for the sole purpose of satisfying the Disclosure requirements of the Land Sales Act and SHOULD NOT be used for any other purpose, particularly as-constructed purposes. This information is compiled from design plans only, unless otherwise stated, and therefore is subject to final survey and construction of operational works.

**Disclosure Plan for Proposed Lot 11 on SP313774**

Described as part of Lot 1000 on SP313772  
 Existing Title Reference: 51256103

Locality of Logan Reserve (Logan City Council)

Level Datum: AHD der.  
 Origin of Levels: PM 130385  
 RL of Origin: 15.546  
 Contour Interval: 0.10m  
 Scale @A3 1: 200  
 Plan No. 8131 S 58 DP A\_11



**LEGEND**

- Area of Cut
- Area of Fill
- Design Contours
- Depth of Fill Contours
- Top of Batter
- Toe of Batter
- 15.47 Proposed Finished Surface Design Level
- Retaining Wall  
(Height shown bracketed on lower side)

(Not all items in this legend may be relevant to the lot shown hereon)

**NOTES**

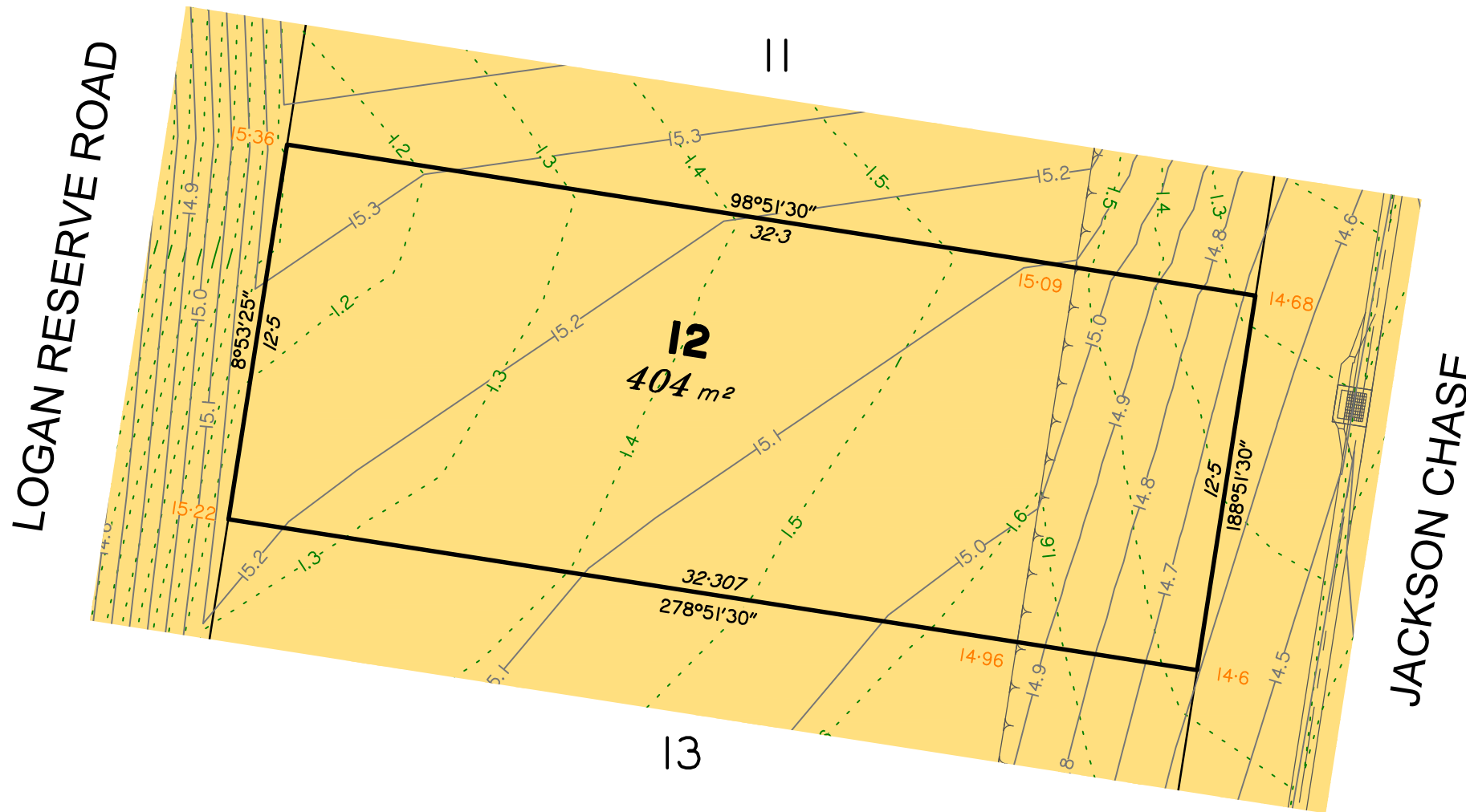
This plan has been prepared from preliminary survey plan (SP313774) and engineering data provided on the 11/10/2021 by Empower Engineers & Project Managers.

Development approval was originally granted for this subdivision by order of the Planning and Environment Court on 06.02.2019 (Ref: GNT AKP 17260110).

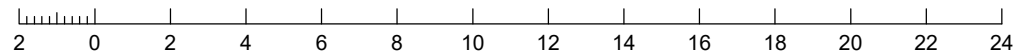
At the time of publication of the original issue of this plan, approval for operational works for this lot has not yet been granted.

The purchaser should refer to the applicable development approvals for building and/or other requirements that may be applicable to the lot.

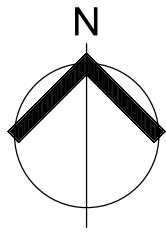
All fill shall be placed and compacted in a controlled manner under Level 1 supervision and certification in accordance with AS3798-2007.



SCALE @ A3 1:200 - LENGTHS ARE IN METRES



ISSUES	No.	by	Date	Description
	A	TBG	21.10.21	Original Issue



**LEGEND**

- Area of Cut
- Area of Fill
- Design Contours
- Depth of Fill Contours
- Top of Batter
- Toe of Batter
- 15.47 Proposed Finished Surface Design Level
- Retaining Wall  
(Height shown bracketed on lower side)

(Not all items in this legend may be relevant to the lot shown hereon)

**NOTES**

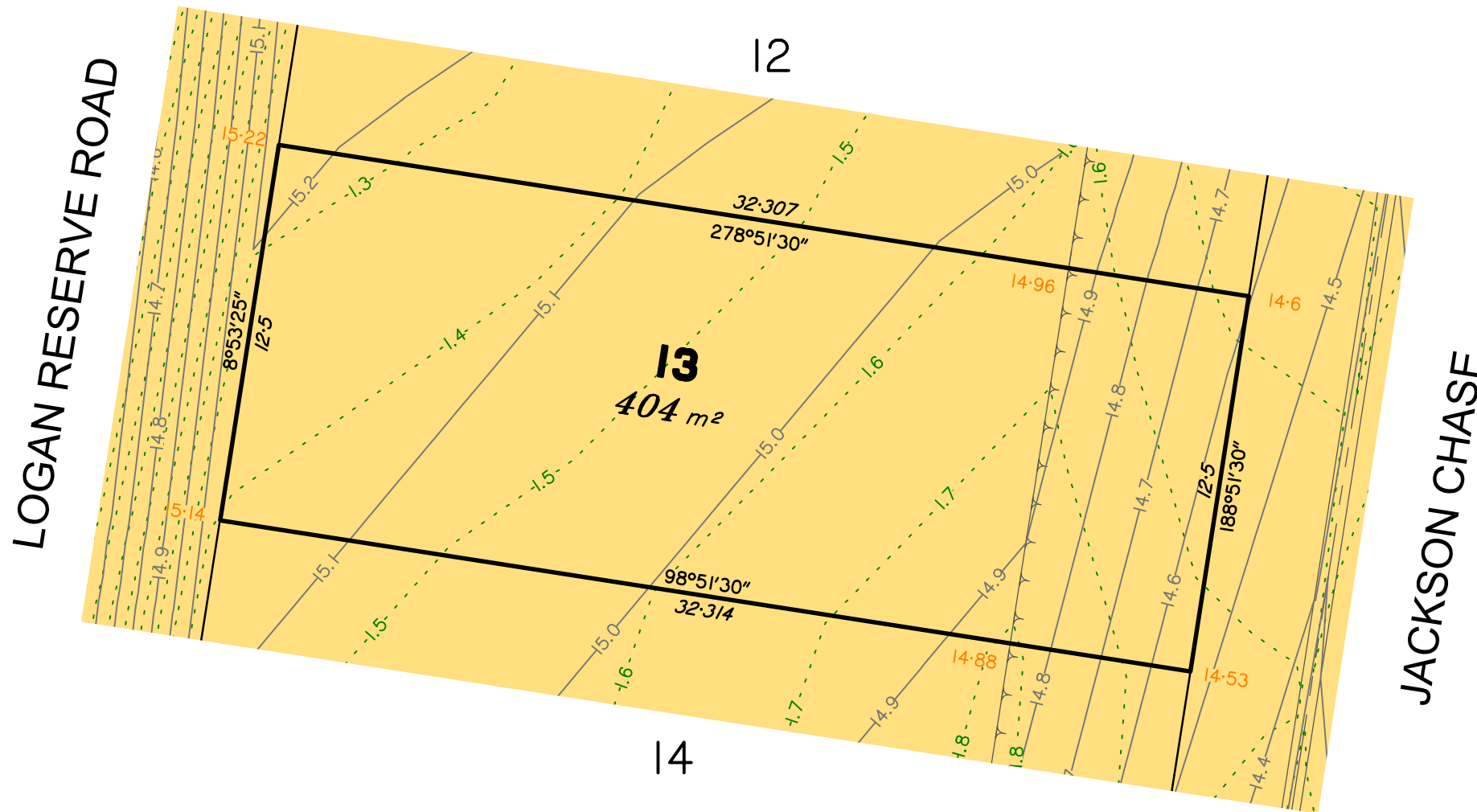
This plan has been prepared from preliminary survey plan (SP313774) and engineering data provided on the 11/10/2021 by Empower Engineers & Project Managers.

Development approval was originally granted for this subdivision by order of the Planning and Environment Court on 06.02.2019 (Ref: GNT AKP 17260110).

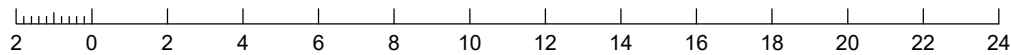
At the time of publication of the original issue of this plan, approval for operational works for this lot has not yet been granted.

The purchaser should refer to the applicable development approvals for building and/or other requirements that may be applicable to the lot.

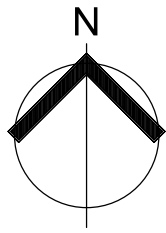
All fill shall be placed and compacted in a controlled manner under Level 1 supervision and certification in accordance with AS3798-2007.



SCALE @ A3 1:200 - LENGTHS ARE IN METRES



ISSUES	No.	by	Date	Description
	A	TBG	21.10.21	Original Issue



**LEGEND**

- Area of Cut
- Area of Fill
- Design Contours
- Depth of Fill Contours
- Top of Batter
- Toe of Batter
- 15.47 Proposed Finished Surface Design Level
- Retaining Wall  
(Height shown bracketed on lower side)

(Not all items in this legend may be relevant to the lot shown hereon)

**NOTES**

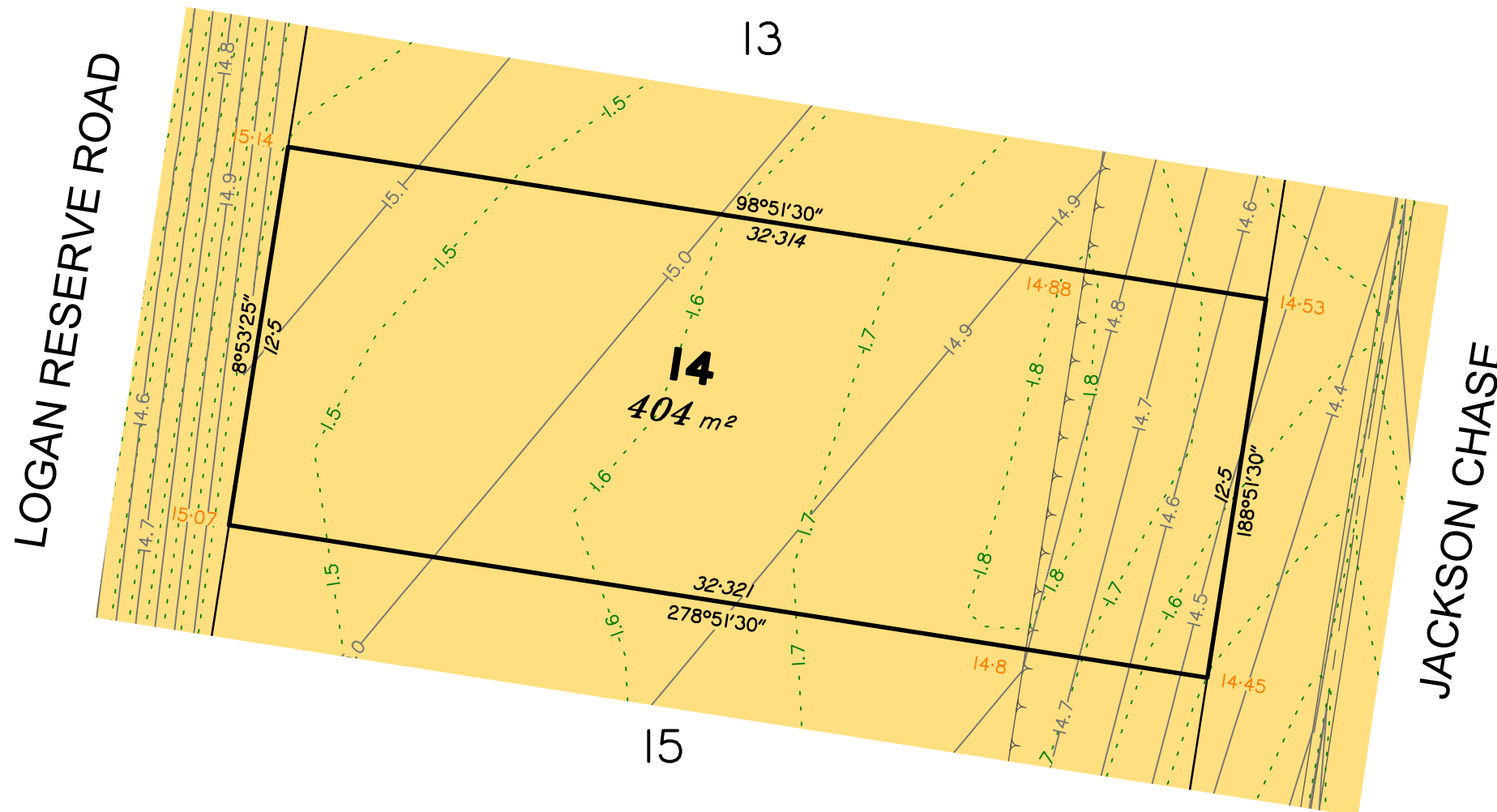
This plan has been prepared from preliminary survey plan (SP313774) and engineering data provided on the 11/10/2021 by Empower Engineers & Project Managers.

Development approval was originally granted for this subdivision by order of the Planning and Environment Court on 06.02.2019 (Ref: GNT AKP 17260110).

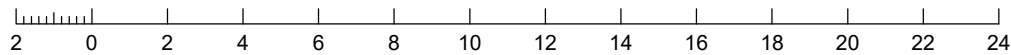
At the time of publication of the original issue of this plan, approval for operational works for this lot has not yet been granted.

The purchaser should refer to the applicable development approvals for building and/or other requirements that may be applicable to the lot.

All fill shall be placed and compacted in a controlled manner under Level 1 supervision and certification in accordance with AS3798-2007.



SCALE @ A3 1:200 - LENGTHS ARE IN METRES



ISSUES	No.	by	Date	Description
	A	TBG	21.10.21	Original Issue



Saunders Havill Group Pty Ltd ABN 24 144 972 949  
Brisbane Springfield Rockhampton  
head office 9 Thompson St Bowen Hills Q 4006  
phone 1300 123 SHG web www.saundershavill.com

■ surveying ■ town planning ■ urban design ■ environmental management ■ landscape architecture

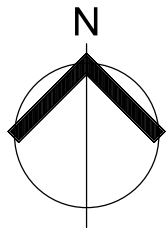
This Disclosure Plan is prepared for the sole purpose of satisfying the Disclosure requirements of the Land Sales Act and SHOULD NOT be used for any other purpose, particularly as-constructed purposes. This information is compiled from design plans only, unless otherwise stated, and therefore is subject to final survey and construction of operational works.

**Disclosure Plan for Proposed Lot 14 on SP313774**

Described as part of Lot 1000 on SP313772  
Existing Title Reference: 51256103

Locality of Logan Reserve (Logan City Council)

Level Datum: AHD der.  
Origin of Levels: PM 130385  
RL of Origin: 15.546  
Contour Interval: 0.10m  
Scale @A3 1: 200  
Plan No. 8131 S 58 DP A\_14



**LEGEND**

	Area of Cut
	Area of Fill
	Design Contours
	Depth of Fill Contours
	Top of Batter
	Toe of Batter
	Proposed Finished Surface Design Level
	Retaining Wall (Height shown bracketed on lower side)

(Not all items in this legend may be relevant to the lot shown hereon)

**NOTES**

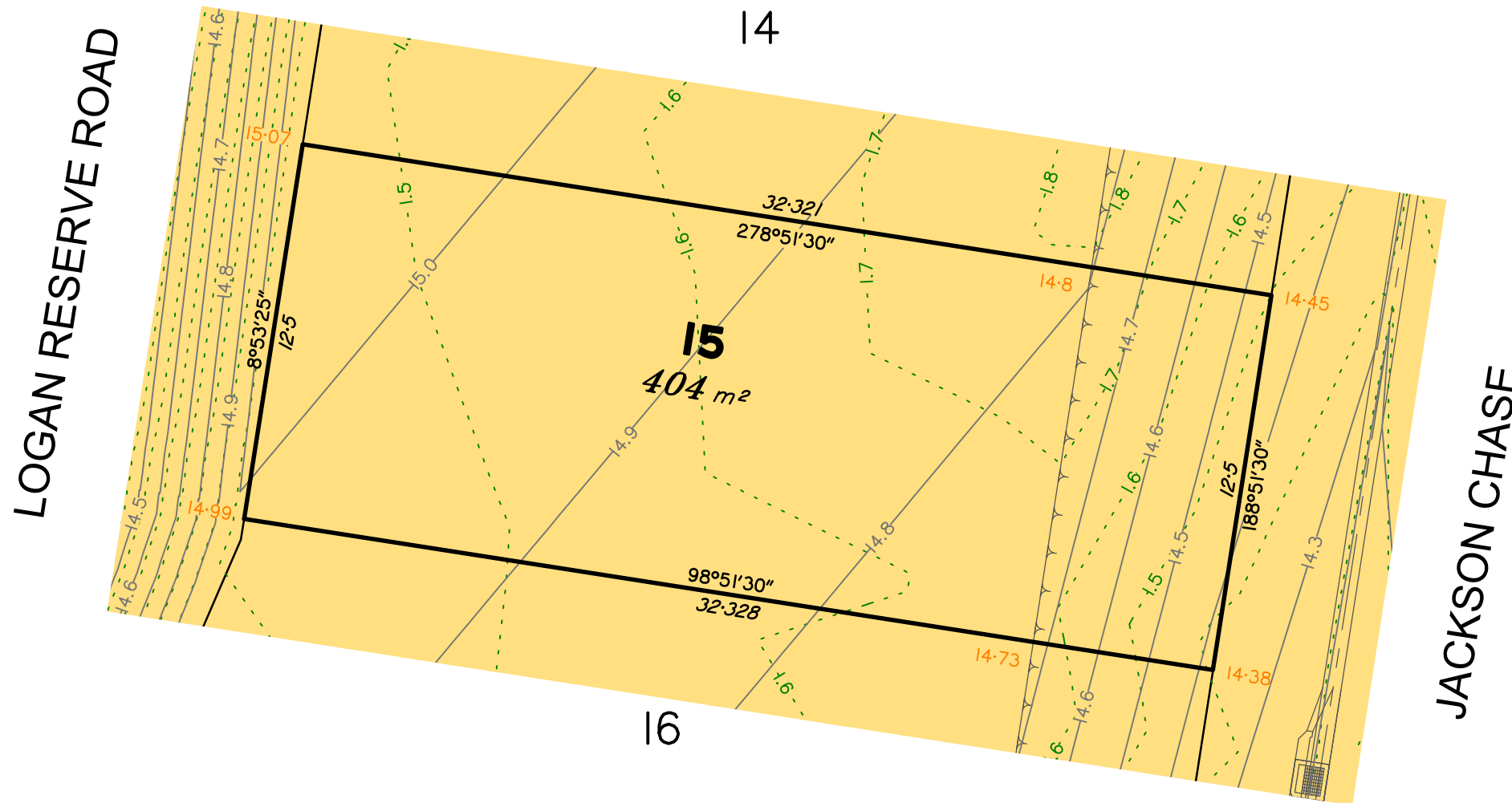
This plan has been prepared from preliminary survey plan (SP313774) and engineering data provided on the 11/10/2021 by Empower Engineers & Project Managers.

Development approval was originally granted for this subdivision by order of the Planning and Environment Court on 06.02.2019 (Ref: GNT AKP 17260110).

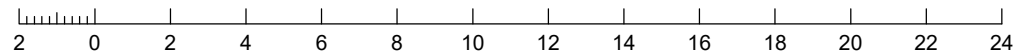
At the time of publication of the original issue of this plan, approval for operational works for this lot has not yet been granted.

The purchaser should refer to the applicable development approvals for building and/or other requirements that may be applicable to the lot.

All fill shall be placed and compacted in a controlled manner under Level 1 supervision and certification in accordance with AS3798-2007.



SCALE @ A3 1:200 - LENGTHS ARE IN METRES



ISSUES	No.	by	Date	Description
	A	TBG	21.10.21	Original Issue

**saunders havill group**  
 Saunders Havill Group Pty Ltd ABN 24 144 972 949  
 Brisbane Springfield Rockhampton  
 head office 9 Thompson St Bowen Hills Q 4006  
 phone 1300 123 SHG web www.saundershavill.com  
 ■ surveying ■ town planning ■ urban design ■ environmental management ■ landscape architecture

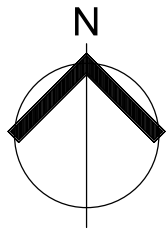
This Disclosure Plan is prepared for the sole purpose of satisfying the Disclosure requirements of the Land Sales Act and SHOULD NOT be used for any other purpose, particularly as-constructed purposes. This information is compiled from design plans only, unless otherwise stated, and therefore is subject to final survey and construction of operational works.

**Disclosure Plan for Proposed Lot 15 on SP313774**

Described as part of Lot 1000 on SP313772  
 Existing Title Reference: 51256103

Locality of Logan Reserve (Logan City Council)

Level Datum: AHD der.  
 Origin of Levels: PM 130385  
 RL of Origin: 15.546  
 Contour Interval: 0.10m  
 Scale @A3 1: 200  
 Plan No. 8131 S 58 DP A\_15



**LEGEND**

- Area of Cut
- Area of Fill
- Design Contours
- Depth of Fill Contours
- Top of Batter
- Toe of Batter
- 15.47 Proposed Finished Surface Design Level
- Retaining Wall  
(Height shown bracketed on lower side)

(Not all items in this legend may be relevant to the lot shown hereon)

**NOTES**

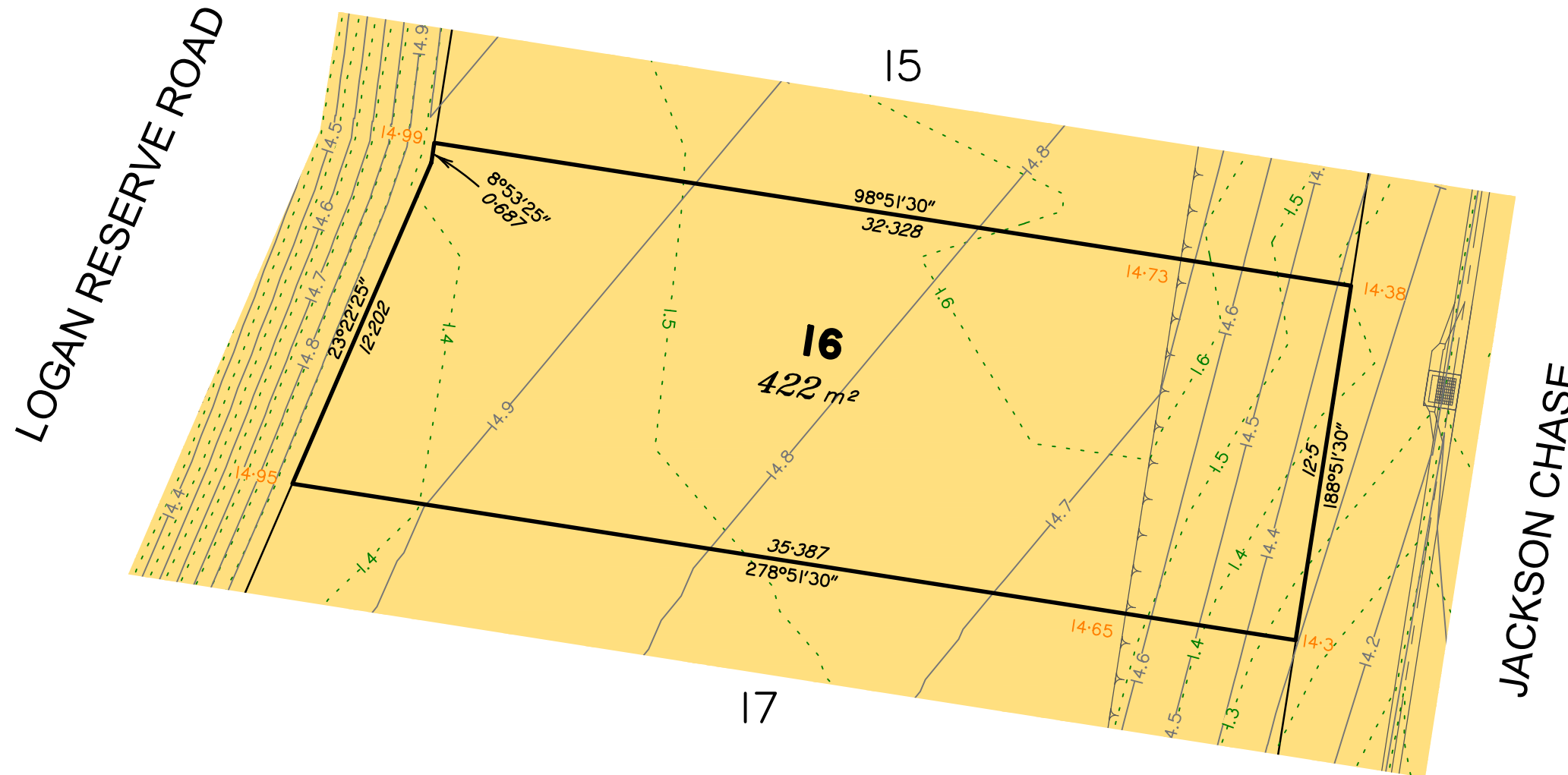
This plan has been prepared from preliminary survey plan (SP313774) and engineering data provided on the 11/10/2021 by Empower Engineers & Project Managers.

Development approval was originally granted for this subdivision by order of the Planning and Environment Court on 06.02.2019 (Ref: GNT AKP 17260110).

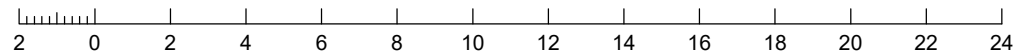
At the time of publication of the original issue of this plan, approval for operational works for this lot has not yet been granted.

The purchaser should refer to the applicable development approvals for building and/or other requirements that may be applicable to the lot.

All fill shall be placed and compacted in a controlled manner under Level 1 supervision and certification in accordance with AS3798-2007.

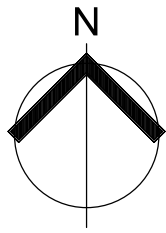


SCALE @ A3 1:200 - LENGTHS ARE IN METRES



ISSUES	No.	by	Date	Description
	A	TBG	21.10.21	Original Issue





**LEGEND**

- Area of Cut
- Area of Fill
- Design Contours
- Depth of Fill Contours
- Top of Batter
- Toe of Batter
- 15.47 Proposed Finished Surface Design Level
- Retaining Wall  
(Height shown bracketed on lower side)

(Not all items in this legend may be relevant to the lot shown hereon)

**NOTES**

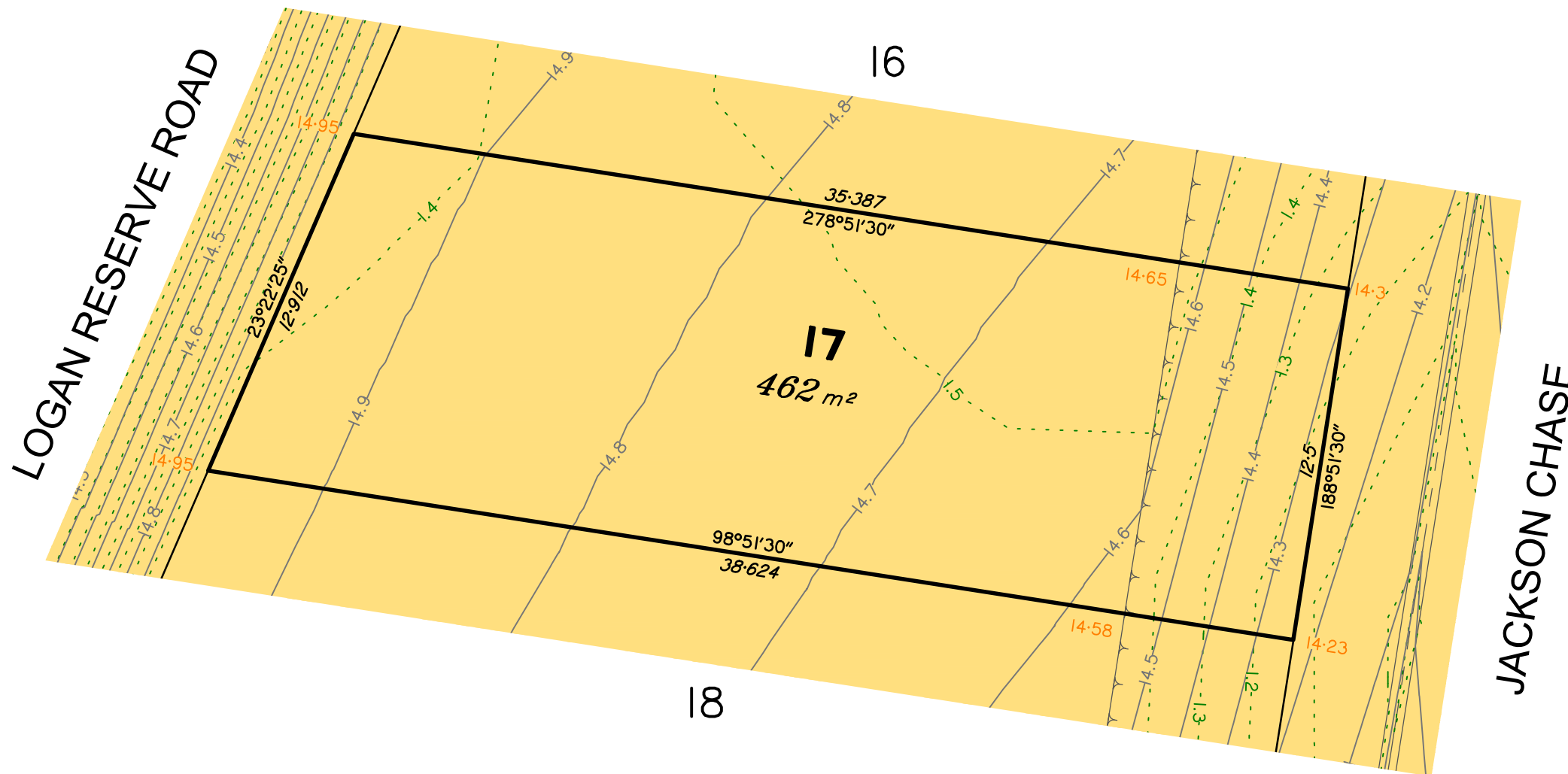
This plan has been prepared from preliminary survey plan (SP313774) and engineering data provided on the 11/10/2021 by Empower Engineers & Project Managers.

Development approval was originally granted for this subdivision by order of the Planning and Environment Court on 06.02.2019 (Ref: GNT AKP 17260110).

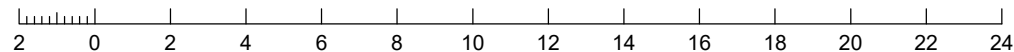
At the time of publication of the original issue of this plan, approval for operational works for this lot has not yet been granted.

The purchaser should refer to the applicable development approvals for building and/or other requirements that may be applicable to the lot.

All fill shall be placed and compacted in a controlled manner under Level 1 supervision and certification in accordance with AS3798-2007.



SCALE @ A3 1:200 - LENGTHS ARE IN METRES



ISSUES	No.	by	Date	Description
	A	TBG	21.10.21	Original Issue



Saunders Havill Group Pty Ltd ABN 24 144 972 949  
Brisbane Springfield Rockhampton  
head office 9 Thompson St Bowen Hills Q 4006  
phone 1300 123 SHG web www.saundershavill.com

■ surveying ■ town planning ■ urban design ■ environmental management ■ landscape architecture

This Disclosure Plan is prepared for the sole purpose of satisfying the Disclosure requirements of the Land Sales Act and SHOULD NOT be used for any other purpose, particularly as-constructed purposes. This information is compiled from design plans only, unless otherwise stated, and therefore is subject to final survey and construction of operational works.

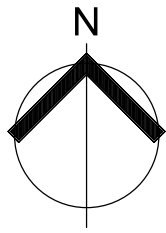
**Disclosure Plan for Proposed Lot 17 on SP313774**

Described as part of Lot 1000 on SP313772  
Existing Title Reference: 51256103

Locality of Logan Reserve (Logan City Council)

Level Datum: AHD der.  
Origin of Levels: PM 130385  
RL of Origin: 15.546  
Contour Interval: 0.10m

Scale @A3 1: 200  
Plan No. 8131 S 58 DP A\_17



**LEGEND**

- Area of Cut
- Area of Fill
- Design Contours
- Depth of Fill Contours
- Top of Batter
- Toe of Batter
- 15.47 Proposed Finished Surface Design Level
- Retaining Wall  
(Height shown bracketed on lower side)

(Not all items in this legend may be relevant to the lot shown hereon)

**NOTES**

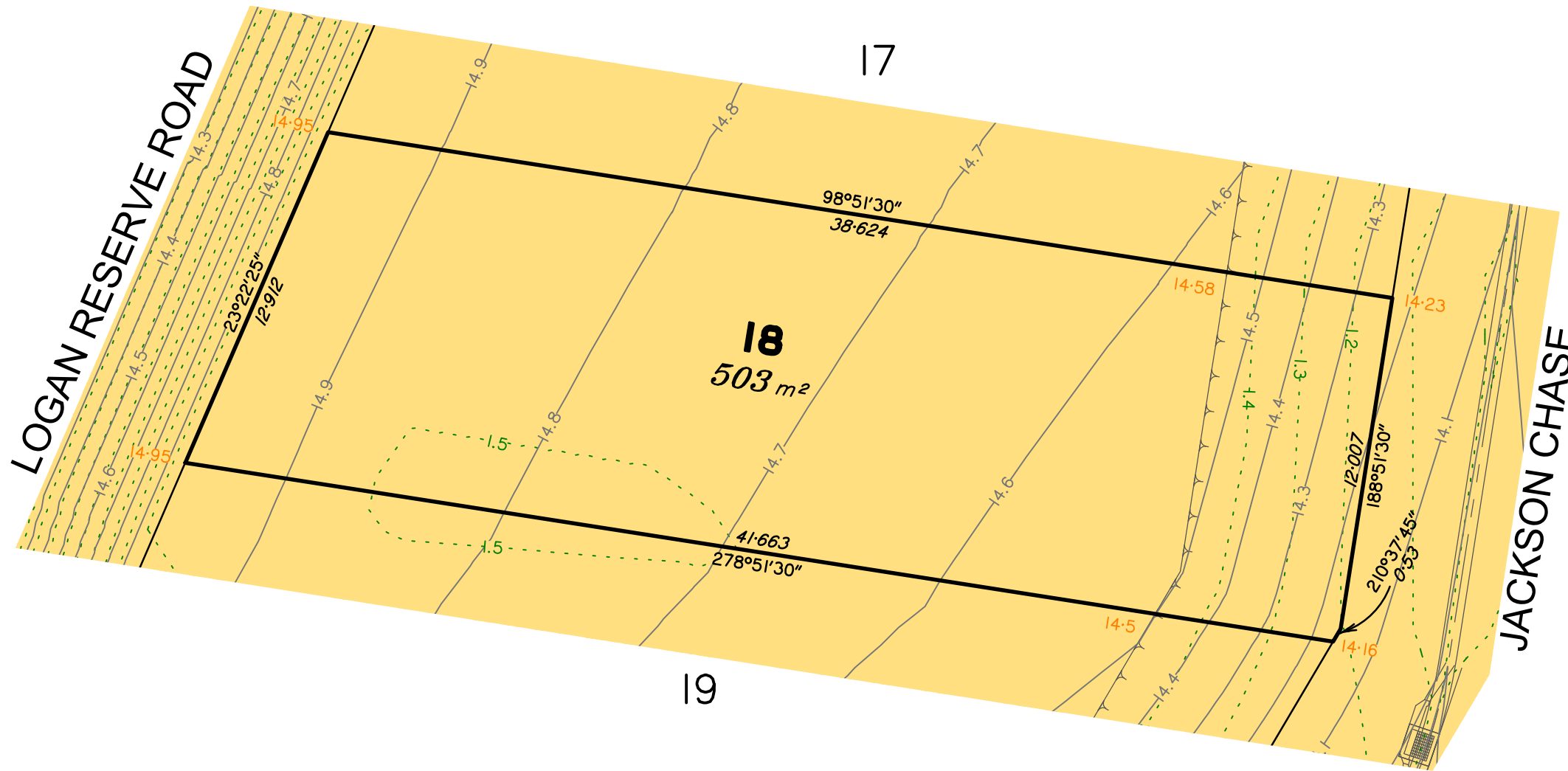
This plan has been prepared from preliminary survey plan (SP313774) and engineering data provided on the 11/10/2021 by Empower Engineers & Project Managers.

Development approval was originally granted for this subdivision by order of the Planning and Environment Court on 06.02.2019 (Ref: GNT AKP 17260110).

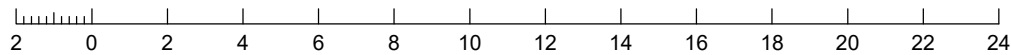
At the time of publication of the original issue of this plan, approval for operational works for this lot has not yet been granted.

The purchaser should refer to the applicable development approvals for building and/or other requirements that may be applicable to the lot.

All fill shall be placed and compacted in a controlled manner under Level 1 supervision and certification in accordance with AS3798-2007.



SCALE @ A3 1:200 - LENGTHS ARE IN METRES



ISSUES	No.	by	Date	Description
	A	TBG	21.10.21	Original Issue



Saunders Havill Group Pty Ltd ABN 24 144 972 949  
 Brisbane ■ Springfield ■ Rockhampton  
 head office 9 Thompson St Bowen Hills Q 4006  
 phone 1300 123 SHG web www.saundershavill.com

■ surveying ■ town planning ■ urban design ■ environmental management ■ landscape architecture

This Disclosure Plan is prepared for the sole purpose of satisfying the Disclosure requirements of the Land Sales Act and SHOULD NOT be used for any other purpose, particularly as-constructed purposes. This information is compiled from design plans only, unless otherwise stated, and therefore is subject to final survey and construction of operational works.

**Disclosure Plan for Proposed Lot 18 on SP313774**

Described as part of Lot 1000 on SP313772  
 Existing Title Reference: 51256103

Locality of Logan Reserve (Logan City Council)

Level Datum: AHD der.  
 Origin of Levels: PM 130385  
 RL of Origin: 15.546  
 Contour Interval: 0.10m  
 Scale @A3 1: 200  
 Plan No. 8131 S 58 DP A\_18



**LEGEND**

- Area of Cut
- Area of Fill
- Design Contours
- Depth of Fill Contours
- Top of Batter
- Toe of Batter
- 15.47 Proposed Finished Surface Design Level
- Retaining Wall  
(Height shown bracketed on lower side)

(Not all items in this legend may be relevant to the lot shown hereon)

**NOTES**

This plan has been prepared from preliminary survey plan (SP313774) and engineering data provided on the 11/10/2021 by Empower Engineers & Project Managers.

Development approval was originally granted for this subdivision by order of the Planning and Environment Court on 06.02.2019 (Ref: GNT AKP 17260110).

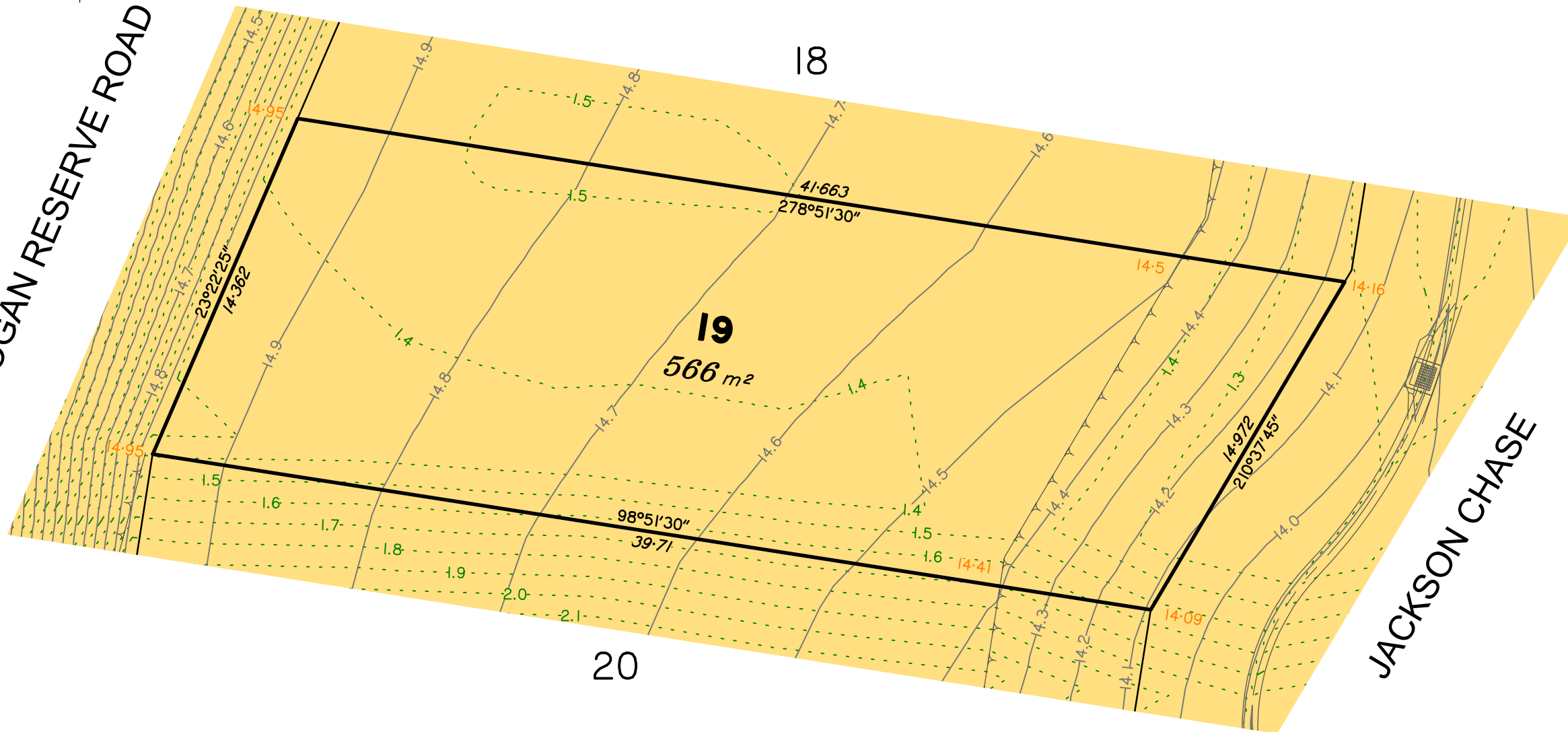
At the time of publication of the original issue of this plan, approval for operational works for this lot has not yet been granted.

The purchaser should refer to the applicable development approvals for building and/or other requirements that may be applicable to the lot.

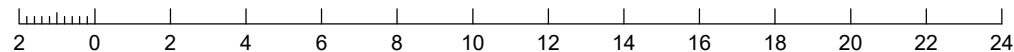
All fill shall be placed and compacted in a controlled manner under Level 1 supervision and certification in accordance with AS3798-2007.

LOGAN RESERVE ROAD

JACKSON CHASE



SCALE @ A3 1:200 - LENGTHS ARE IN METRES



No.	by	Date	Description
A	TBG	21.10.21	Original Issue

**saunders havill group**  
Saunders Havill Group Pty Ltd ABN 24 144 972 949  
Brisbane Springfield Rockhampton  
head office 9 Thompson St Bowen Hills Q 4006  
phone 1300 123 SHG web www.saundershavill.com  
■ surveying ■ town planning ■ urban design ■ environmental management ■ landscape architecture

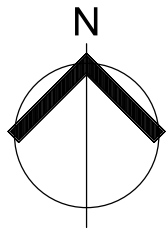
This Disclosure Plan is prepared for the sole purpose of satisfying the Disclosure requirements of the Land Sales Act and SHOULD NOT be used for any other purpose, particularly as-constructed purposes. This information is compiled from design plans only, unless otherwise stated, and therefore is subject to final survey and construction of operational works.

**Disclosure Plan for Proposed Lot 19 on SP313774**

Described as part of Lot 1000 on SP313772  
Existing Title Reference: 51256103

Locality of Logan Reserve (Logan City Council)

Level Datum: AHD der.  
Origin of Levels: PM 130385  
RL of Origin: 15.546  
Contour Interval: 0.10m  
Scale @A3 1: 200  
Plan No. 8131 S 58 DP A\_19



**LEGEND**

- Area of Cut
- Area of Fill
- Design Contours
- Depth of Fill Contours
- Top of Batter
- Toe of Batter
- 15.47 Proposed Finished Surface Design Level
- Retaining Wall  
(Height shown bracketed on lower side)

(Not all items in this legend may be relevant to the lot shown hereon)

**NOTES**

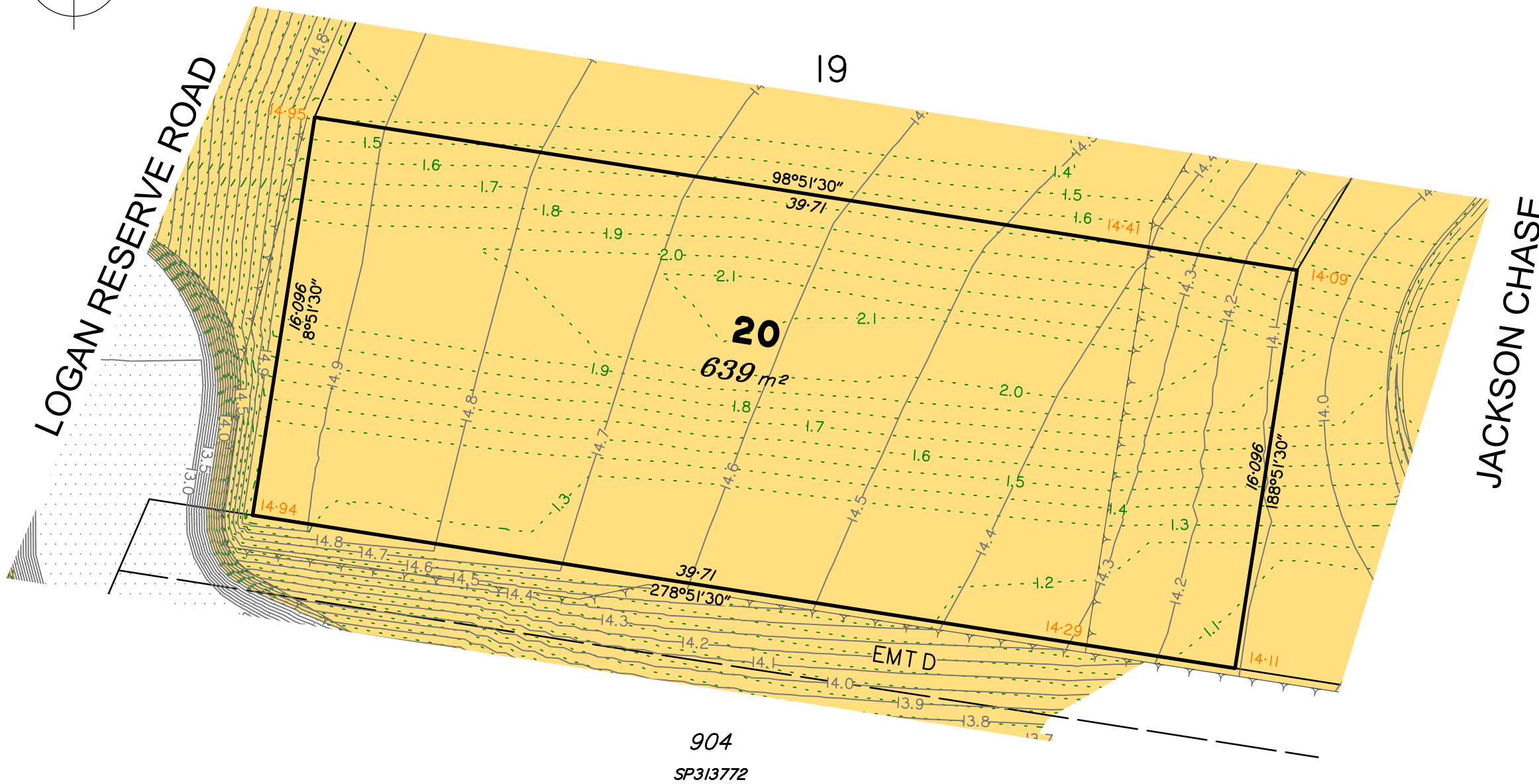
This plan has been prepared from preliminary survey plan (SP313774) and engineering data provided on the 11/10/2021 by Empower Engineers & Project Managers.

Development approval was originally granted for this subdivision by order of the Planning and Environment Court on 06.02.2019 (Ref: GNT AKP 17260110).

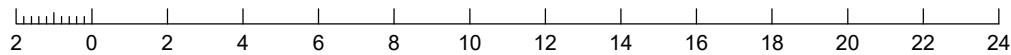
At the time of publication of the original issue of this plan, approval for operational works for this lot has not yet been granted.

The purchaser should refer to the applicable development approvals for building and/or other requirements that may be applicable to the lot.

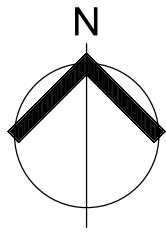
All fill shall be placed and compacted in a controlled manner under Level 1 supervision and certification in accordance with AS3798-2007.



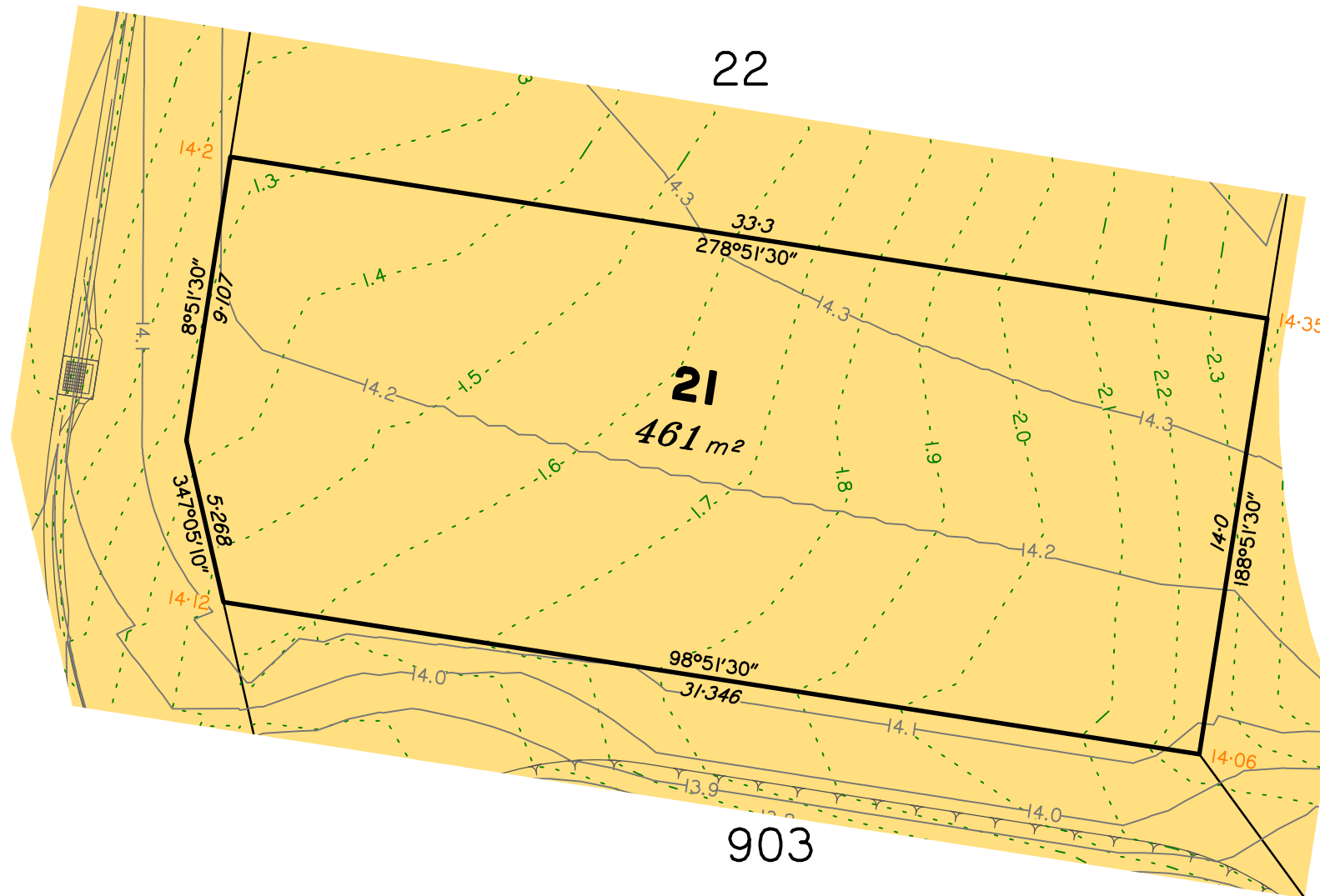
SCALE @ A3 1:200 - LENGTHS ARE IN METRES



ISSUES	No.	by	Date	Description
	A	TBG	21.10.21	Original Issue



JACKSON CHASE



**LEGEND**

- Area of Cut
- Area of Fill
- Design Contours
- Depth of Fill Contours
- Top of Batter
- Toe of Batter
- 15.47 Proposed Finished Surface Design Level
- Retaining Wall (Height shown bracketed on lower side)

(Not all items in this legend may be relevant to the lot shown hereon)

**NOTES**

This plan has been prepared from preliminary survey plan (SP313774) and engineering data provided on the 11/10/2021 by Empower Engineers & Project Managers.

Development approval was originally granted for this subdivision by order of the Planning and Environment Court on 06.02.2019 (Ref: GNT AKP 17260110).

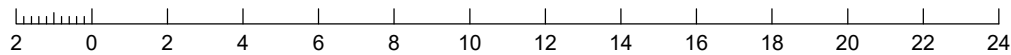
At the time of publication of the original issue of this plan, approval for operational works for this lot has not yet been granted.

The purchaser should refer to the applicable development approvals for building and/or other requirements that may be applicable to the lot.

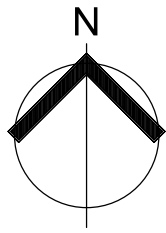
All fill shall be placed and compacted in a controlled manner under Level 1 supervision and certification in accordance with AS3798-2007.



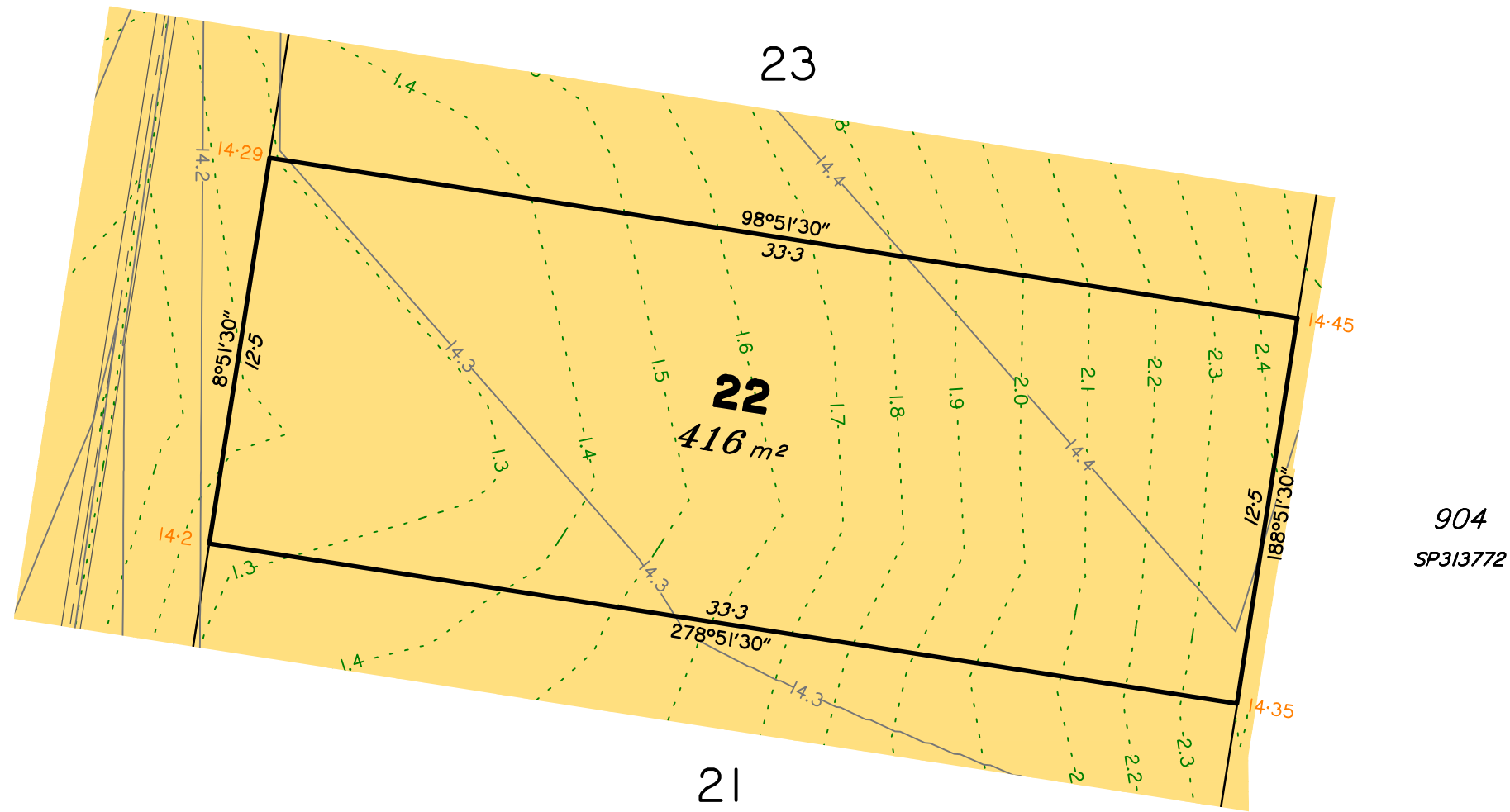
SCALE @ A3 1:200 - LENGTHS ARE IN METRES



No.	by	Date	Description
A	TBG	21.10.21	Original Issue



JACKSON CHASE



**LEGEND**

- Area of Cut
- Area of Fill
- Design Contours
- Depth of Fill Contours
- Top of Batter
- Toe of Batter
- Proposed Finished Surface Design Level
- Retaining Wall (Height shown bracketed on lower side)

(Not all items in this legend may be relevant to the lot shown hereon)

**NOTES**

This plan has been prepared from preliminary survey plan (SP313774) and engineering data provided on the 11/10/2021 by Empower Engineers & Project Managers.

Development approval was originally granted for this subdivision by order of the Planning and Environment Court on 06.02.2019 (Ref: GNT AKP 17260110).

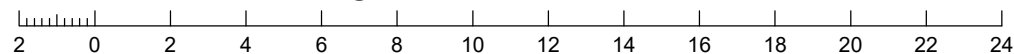
At the time of publication of the original issue of this plan, approval for operational works for this lot has not yet been granted.

The purchaser should refer to the applicable development approvals for building and/or other requirements that may be applicable to the lot.

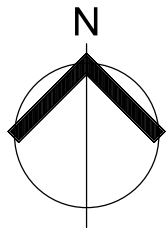
All fill shall be placed and compacted in a controlled manner under Level 1 supervision and certification in accordance with AS3798-2007.



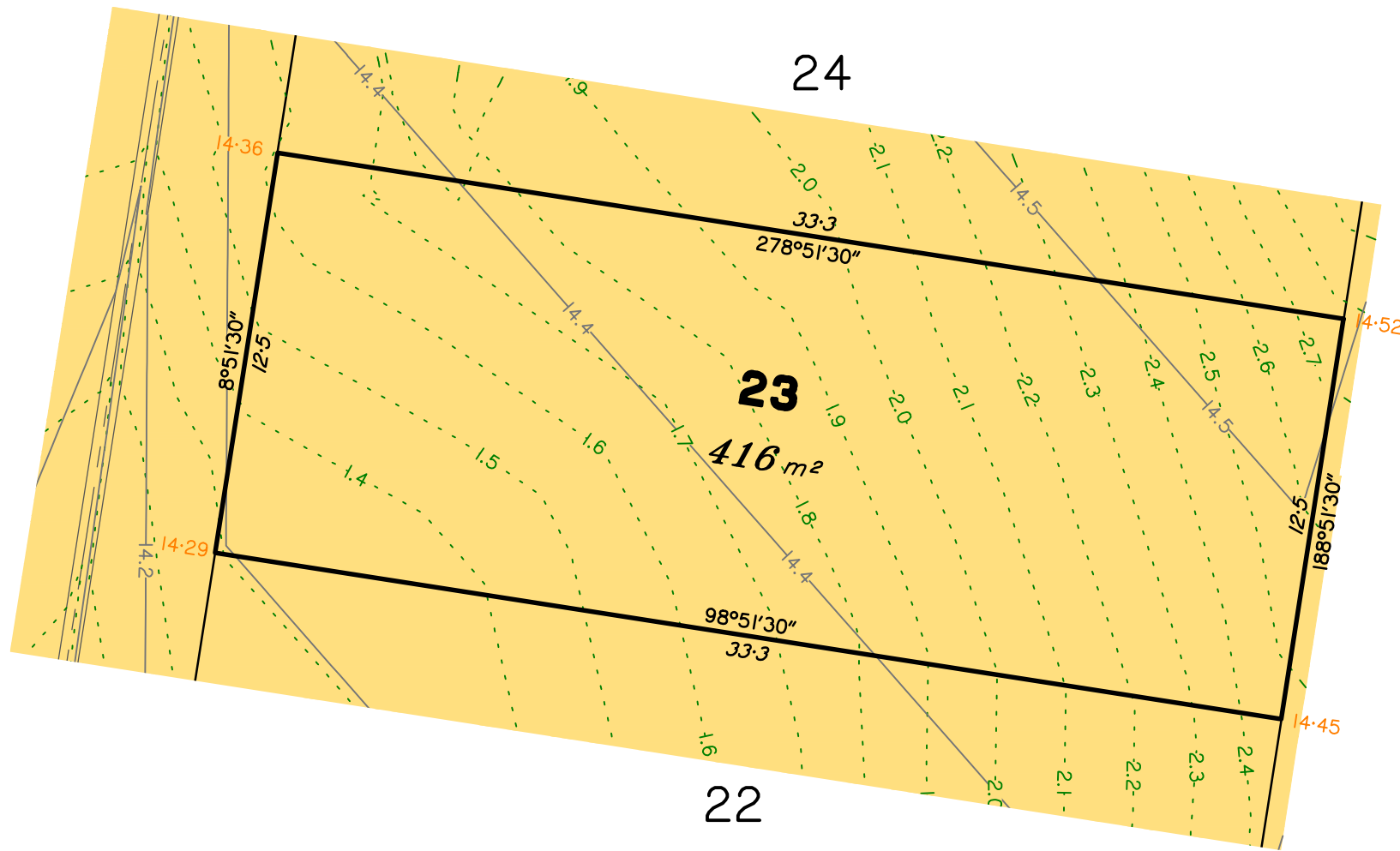
SCALE @ A3 1:200 - LENGTHS ARE IN METRES



ISSUES	No.	by	Date	Description
	A	TBG	21.10.21	Original Issue



JACKSON CHASE



904  
SP313772

**LEGEND**

- Area of Cut
- Area of Fill
- Design Contours
- Depth of Fill Contours
- Top of Batter
- Toe of Batter
- Proposed Finished Surface Design Level
- Retaining Wall  
(Height shown bracketed on lower side)

(Not all items in this legend may be relevant to the lot shown hereon)

**NOTES**

This plan has been prepared from preliminary survey plan (SP313774) and engineering data provided on the 11/10/2021 by Empower Engineers & Project Managers.

Development approval was originally granted for this subdivision by order of the Planning and Environment Court on 06.02.2019 (Ref: GNT AKP 17260110).

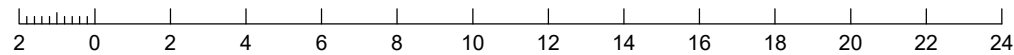
At the time of publication of the original issue of this plan, approval for operational works for this lot has not yet been granted.

The purchaser should refer to the applicable development approvals for building and/or other requirements that may be applicable to the lot.

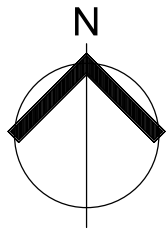
All fill shall be placed and compacted in a controlled manner under Level 1 supervision and certification in accordance with AS3798-2007.



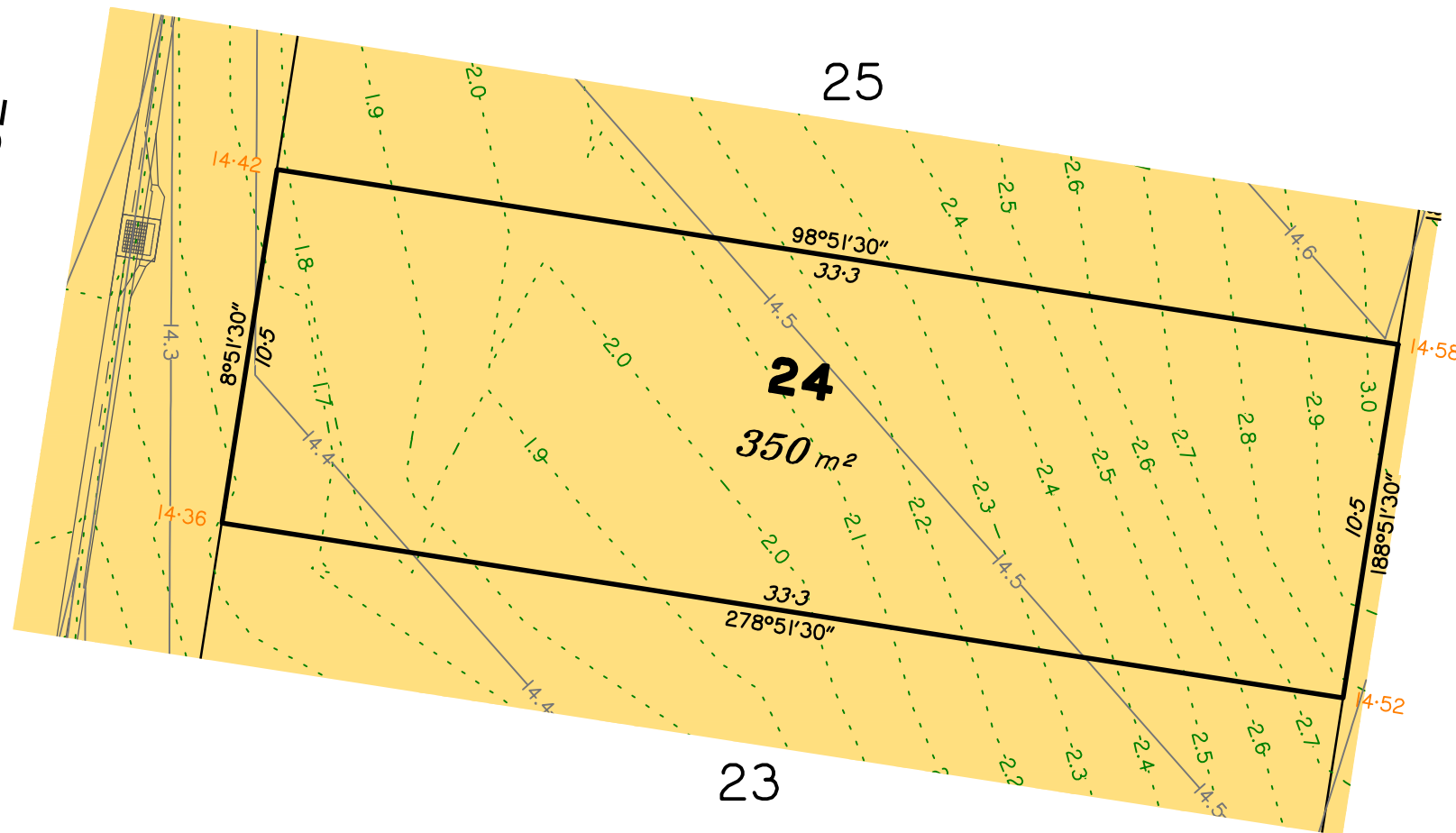
SCALE @ A3 1:200 - LENGTHS ARE IN METRES



No.	by	Date	Description
A	TBG	21.10.21	Original Issue



JACKSON CHASE



**LEGEND**

- Area of Cut
- Area of Fill
- Design Contours
- Depth of Fill Contours
- Top of Batter
- Toe of Batter
- 15.47 Proposed Finished Surface Design Level
- (1.0) Retaining Wall (Height shown bracketed on lower side)

(Not all items in this legend may be relevant to the lot shown hereon)

**NOTES**

This plan has been prepared from preliminary survey plan (SP313774) and engineering data provided on the 11/10/2021 by Empower Engineers & Project Managers.

Development approval was originally granted for this subdivision by order of the Planning and Environment Court on 06.02.2019 (Ref: GNT AKP 17260110).


At the time of publication of the original issue of this plan, approval for operational works for this lot has not yet been granted.

The purchaser should refer to the applicable development approvals for building and/or other requirements that may be applicable to the lot.

All fill shall be placed and compacted in a controlled manner under Level 1 supervision and certification in accordance with AS3798-2007.

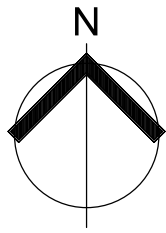


SCALE @ A3 1:200 - LENGTHS ARE IN METRES

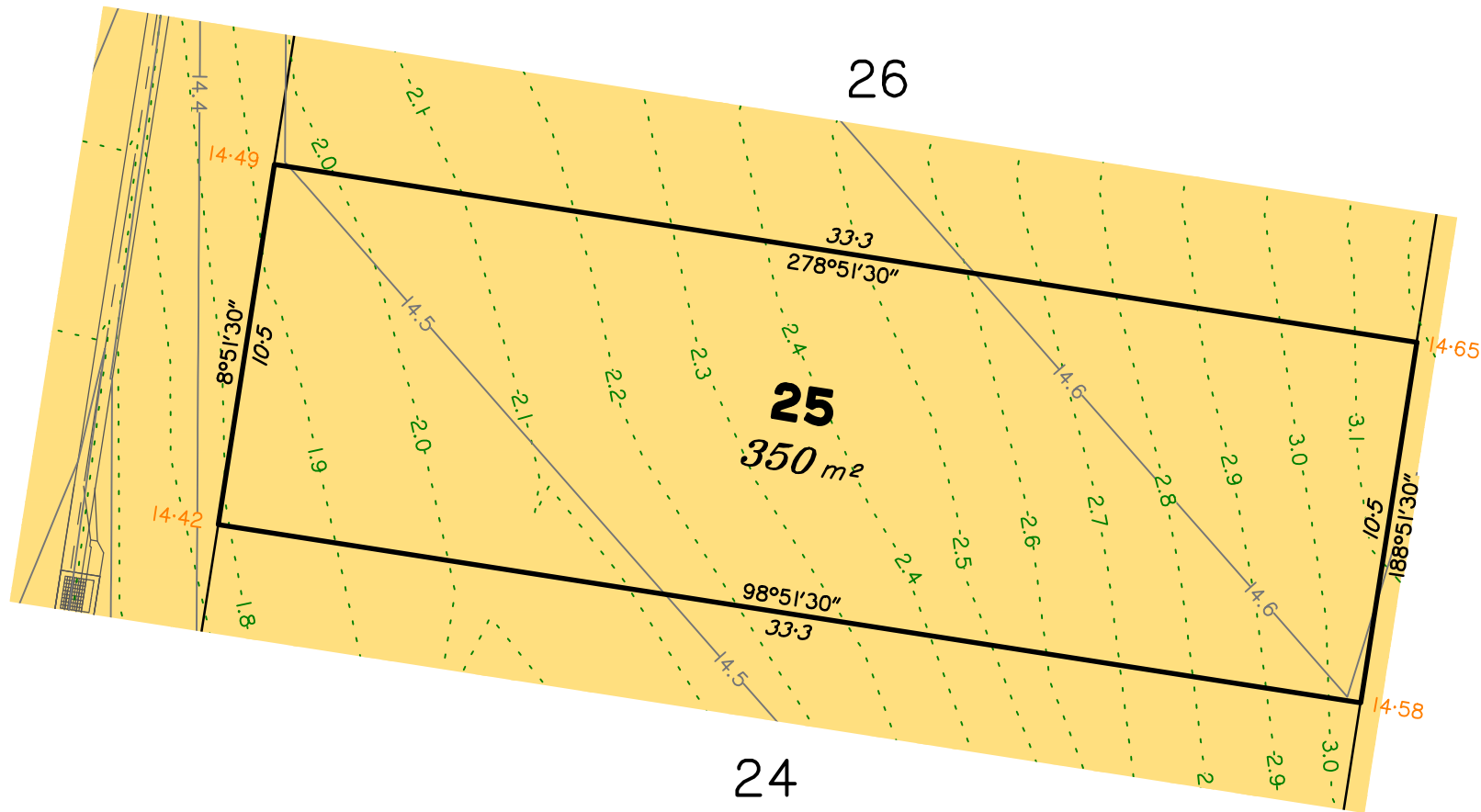


No.	by	Date	Description
A	TBG	21.10.21	Original Issue





JACKSON CHASE



904  
SP313772

**LEGEND**

- Area of Cut
- Area of Fill
- Design Contours
- Depth of Fill Contours
- Top of Batter
- Toe of Batter
- Proposed Finished Surface Design Level
- Retaining Wall  
(Height shown bracketed on lower side)

(Not all items in this legend may be relevant to the lot shown hereon)

**NOTES**

This plan has been prepared from preliminary survey plan (SP313774) and engineering data provided on the 11/10/2021 by Empower Engineers & Project Managers.

Development approval was originally granted for this subdivision by order of the Planning and Environment Court on 06.02.2019 (Ref: GNT AKP 17260110).

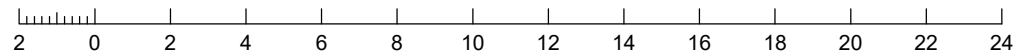
At the time of publication of the original issue of this plan, approval for operational works for this lot has not yet been granted.

The purchaser should refer to the applicable development approvals for building and/or other requirements that may be applicable to the lot.

All fill shall be placed and compacted in a controlled manner under Level 1 supervision and certification in accordance with AS3798-2007.



SCALE @ A3 1:200 - LENGTHS ARE IN METRES



No.	by	Date	Description
A	TBG	21.10.21	Original Issue

**saunders havill group**  
 Saunders Havill Group Pty Ltd ABN 24 144 972 949  
 Brisbane Springfield Rockhampton  
 head office 9 Thompson St Bowen Hills Q 4006  
 phone 1300 123 SHG web www.saundershavill.com  
 ■ surveying ■ town planning ■ urban design ■ environmental management ■ landscape architecture

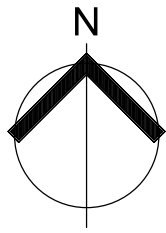
This Disclosure Plan is prepared for the sole purpose of satisfying the Disclosure requirements of the Land Sales Act and SHOULD NOT be used for any other purpose, particularly as-constructed purposes. This information is compiled from design plans only, unless otherwise stated, and therefore is subject to final survey and construction of operational works.

**Disclosure Plan for Proposed Lot 25 on SP313774**

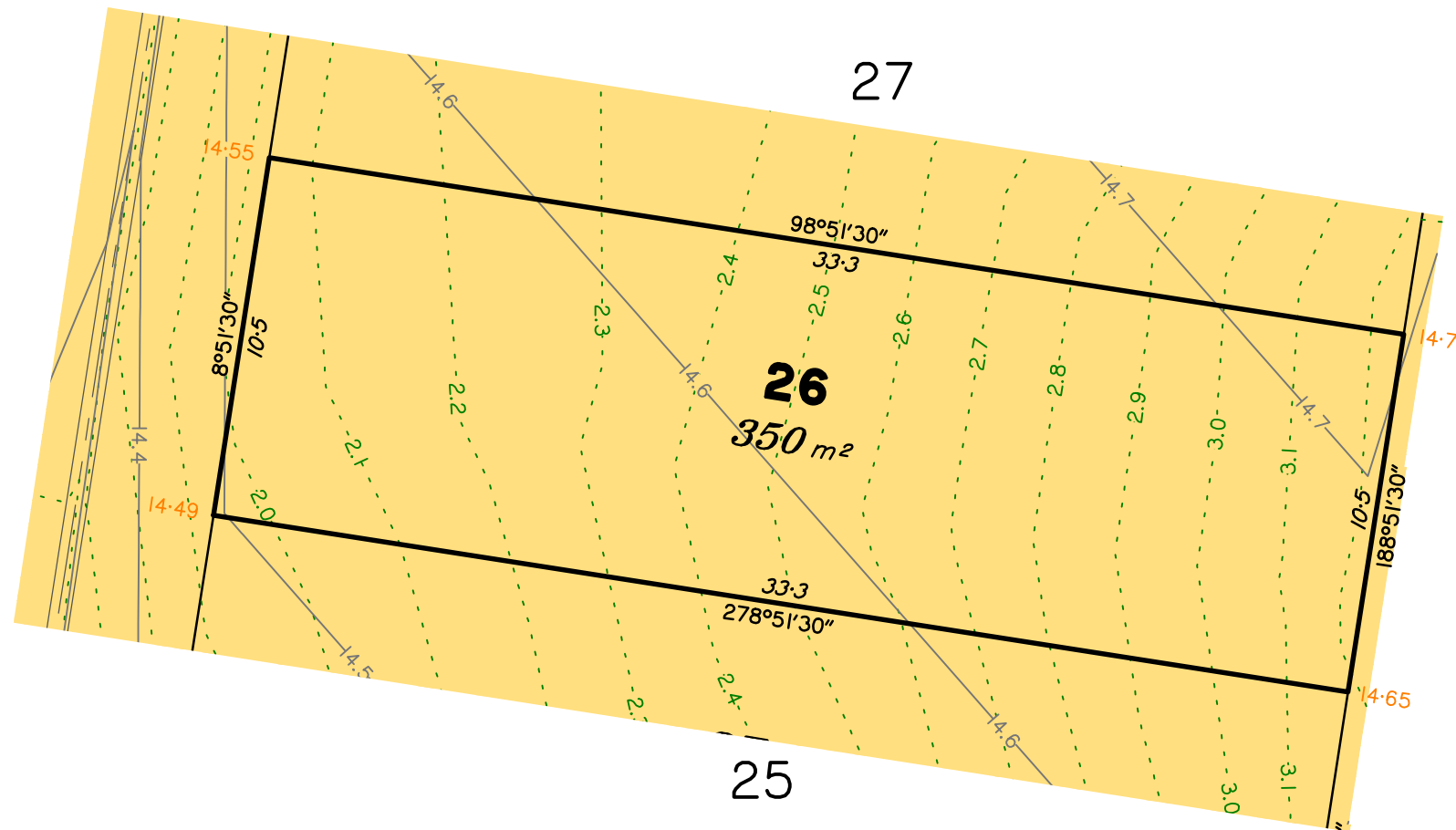
Described as part of Lot 1000 on SP313772  
Existing Title Reference: 51256103

Locality of Logan Reserve (Logan City Council)

Level Datum: AHD der.  
Origin of Levels: PM 130385  
RL of Origin: 15.546  
Contour Interval: 0.10m  
Scale @A3 1: 200  
Plan No. 8131 S 58 DP A\_25



JACKSON CHASE



904  
SP313772

**LEGEND**

- Area of Cut
- Area of Fill
- Design Contours
- Depth of Fill Contours
- Top of Batter
- Toe of Batter
- Proposed Finished Surface Design Level
- Retaining Wall (Height shown bracketed on lower side)

(Not all items in this legend may be relevant to the lot shown hereon)

**NOTES**

This plan has been prepared from preliminary survey plan (SP313774) and engineering data provided on the 11/10/2021 by Empower Engineers & Project Managers.

Development approval was originally granted for this subdivision by order of the Planning and Environment Court on 06.02.2019 (Ref: GNT AKP 17260110).

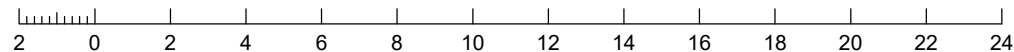
At the time of publication of the original issue of this plan, approval for operational works for this lot has not yet been granted.

The purchaser should refer to the applicable development approvals for building and/or other requirements that may be applicable to the lot.

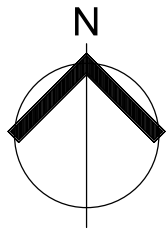
All fill shall be placed and compacted in a controlled manner under Level 1 supervision and certification in accordance with AS3798-2007.



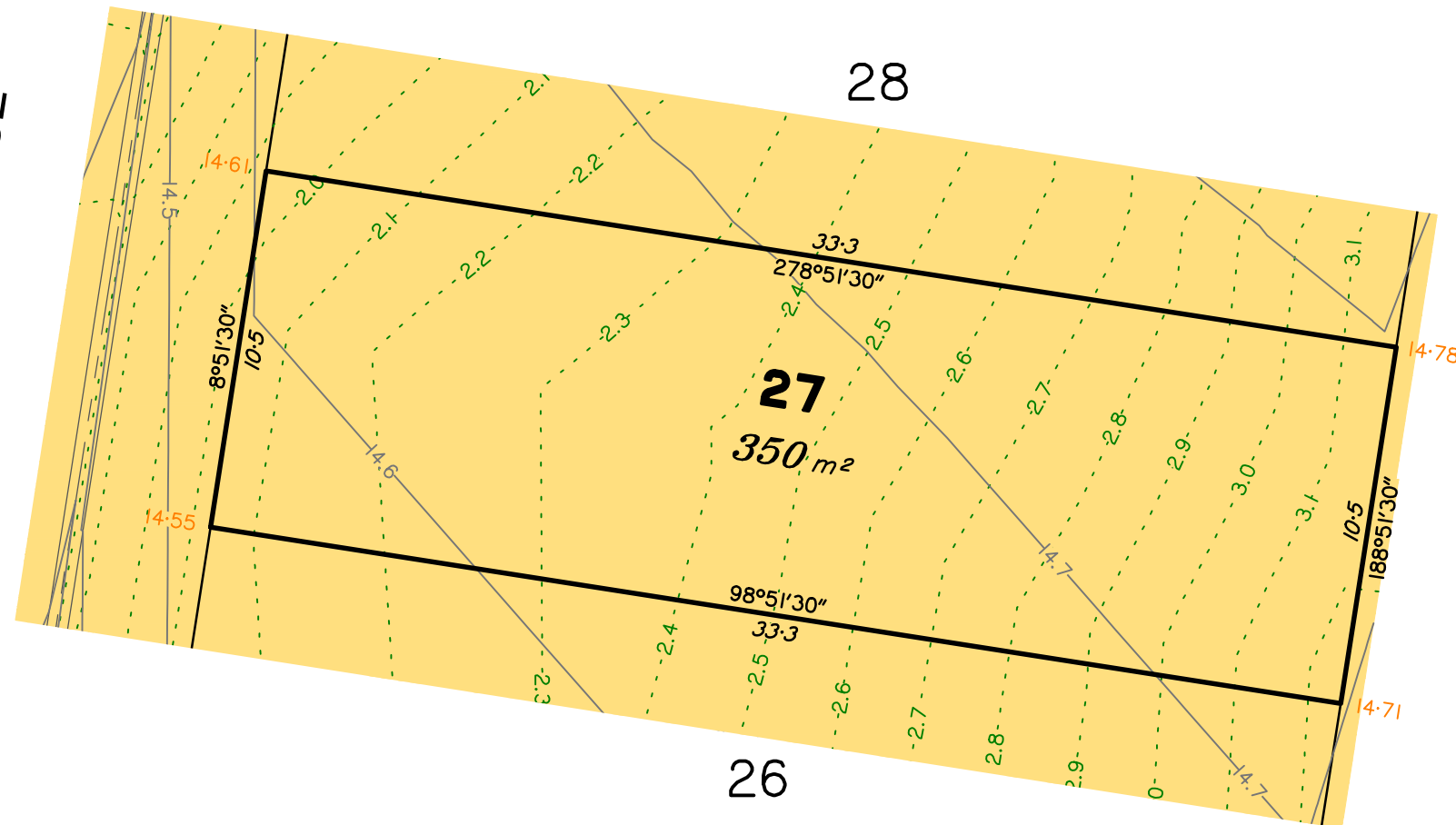
SCALE @ A3 1:200 - LENGTHS ARE IN METRES



ISSUES	No.	by	Date	Description
	A	TBG	21.10.21	Original Issue



JACKSON CHASE



**LEGEND**

- Area of Cut
- Area of Fill
- Design Contours
- Depth of Fill Contours
- Top of Batter
- Toe of Batter
- 15.47 Proposed Finished Surface Design Level
- Retaining Wall  
(Height shown bracketed on lower side)

(Not all items in this legend may be relevant to the lot shown hereon)

**NOTES**

This plan has been prepared from preliminary survey plan (SP313774) and engineering data provided on the 11/10/2021 by Empower Engineers & Project Managers.

Development approval was originally granted for this subdivision by order of the Planning and Environment Court on 06.02.2019 (Ref: GNT AKP 17260110).

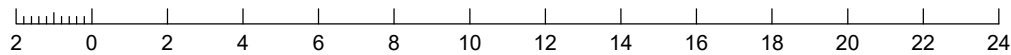
At the time of publication of the original issue of this plan, approval for operational works for this lot has not yet been granted.

The purchaser should refer to the applicable development approvals for building and/or other requirements that may be applicable to the lot.

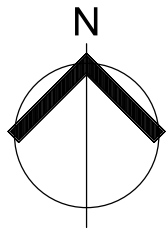
All fill shall be placed and compacted in a controlled manner under Level 1 supervision and certification in accordance with AS3798-2007.



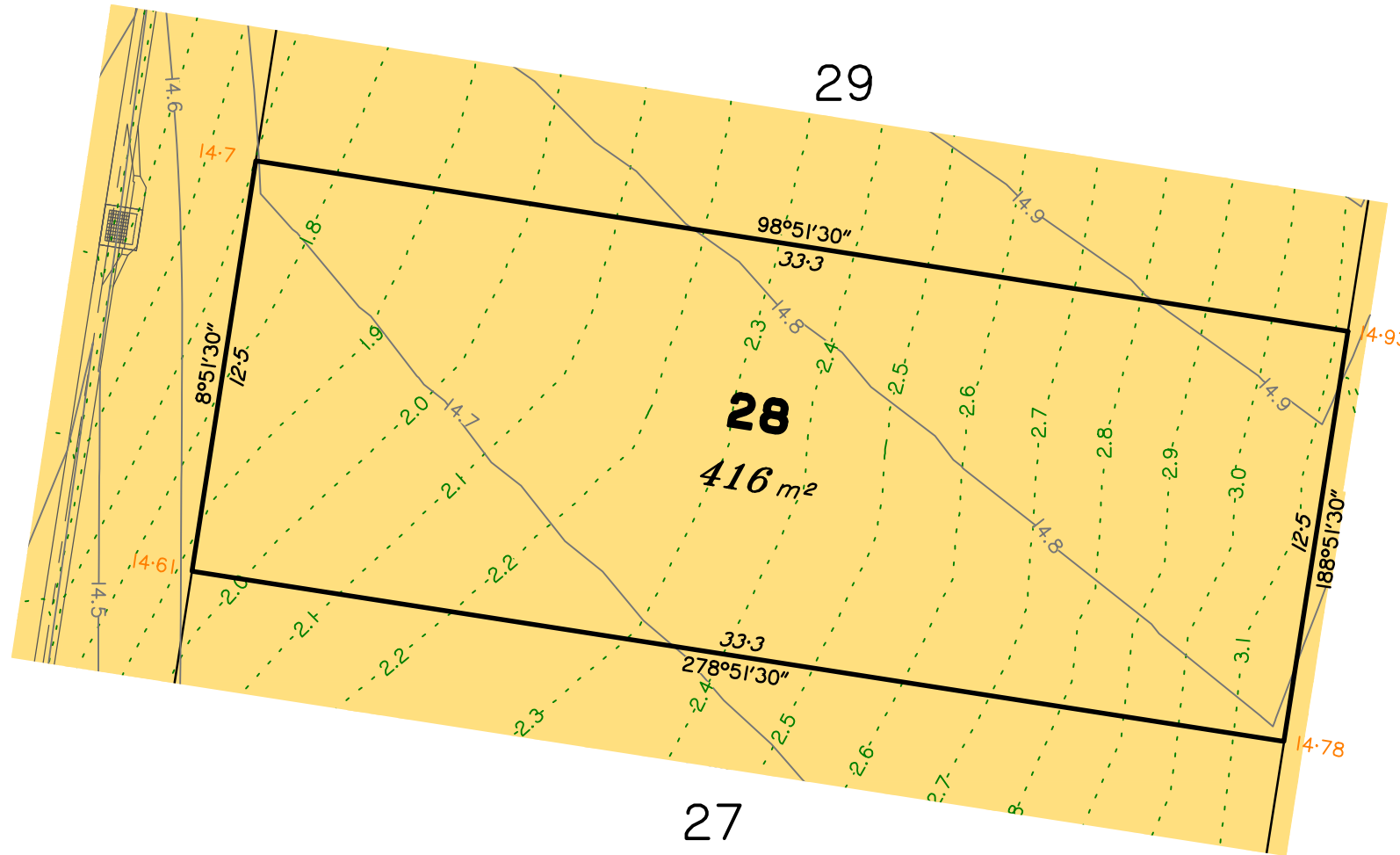
SCALE @ A3 1:200 - LENGTHS ARE IN METRES



ISSUES	No.	by	Date	Description
	A	TBG	21.10.21	Original Issue



JACKSON CHASE



904  
SP313772

**LEGEND**

- Area of Cut
- Area of Fill
- Design Contours
- Depth of Fill Contours
- Top of Batter
- Toe of Batter
- Proposed Finished Surface Design Level
- Retaining Wall (Height shown bracketed on lower side)

(Not all items in this legend may be relevant to the lot shown hereon)

**NOTES**

This plan has been prepared from preliminary survey plan (SP313774) and engineering data provided on the 11/10/2021 by Empower Engineers & Project Managers.

Development approval was originally granted for this subdivision by order of the Planning and Environment Court on 06.02.2019 (Ref: GNT AKP 17260110).

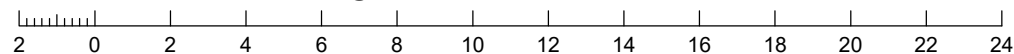
At the time of publication of the original issue of this plan, approval for operational works for this lot has not yet been granted.

The purchaser should refer to the applicable development approvals for building and/or other requirements that may be applicable to the lot.

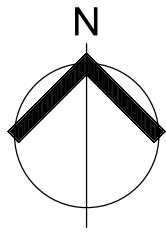
All fill shall be placed and compacted in a controlled manner under Level 1 supervision and certification in accordance with AS3798-2007.



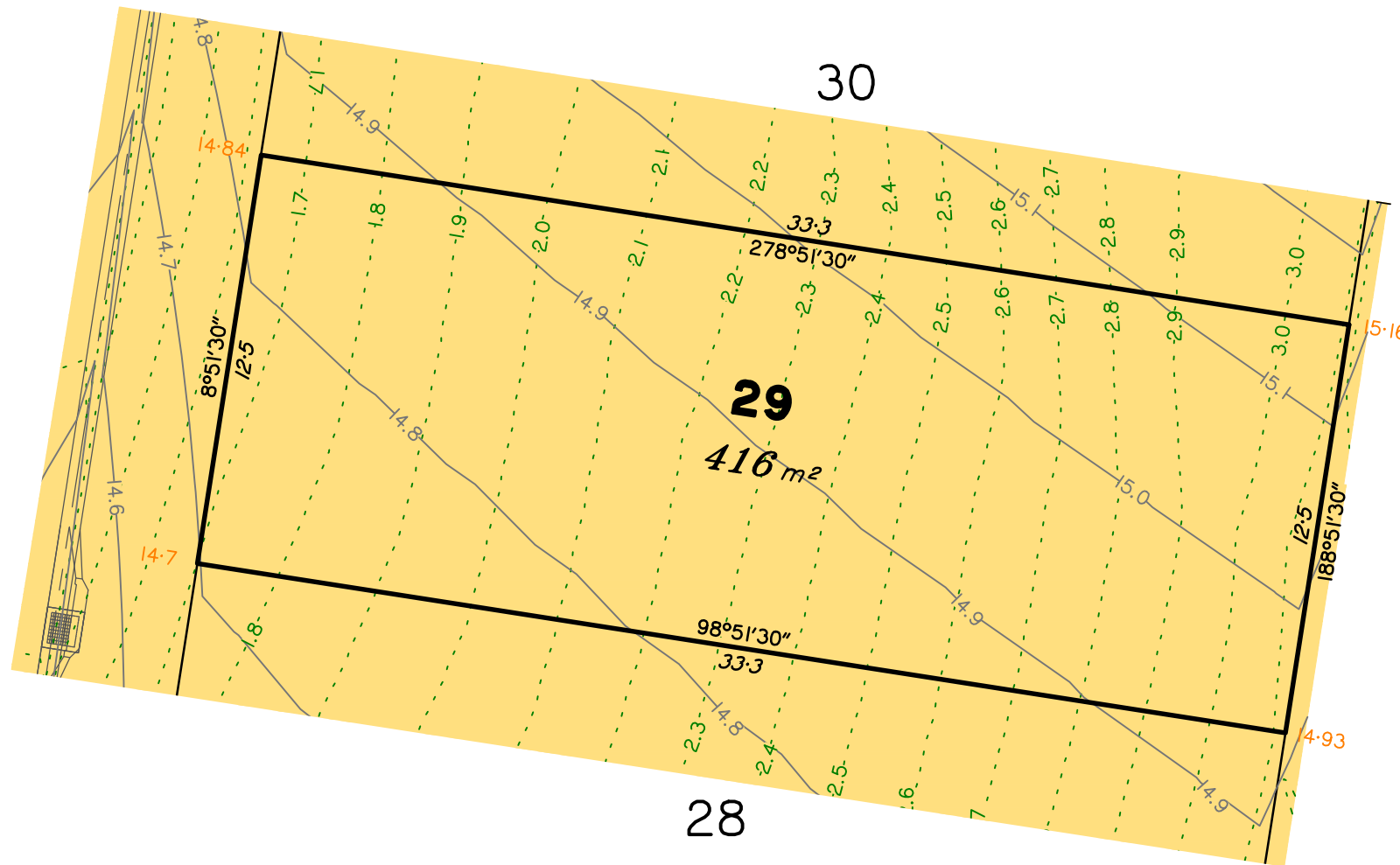
SCALE @ A3 1:200 - LENGTHS ARE IN METRES



ISSUES	No.	by	Date	Description
	A	TBG	21.10.21	Original Issue



JACKSON CHASE



904  
SP313772

**LEGEND**

- Area of Cut
- Area of Fill
- Design Contours
- Depth of Fill Contours
- Top of Batter
- Toe of Batter
- 15.47 Proposed Finished Surface Design Level
- Retaining Wall (Height shown bracketed on lower side)

(Not all items in this legend may be relevant to the lot shown hereon)

**NOTES**

This plan has been prepared from preliminary survey plan (SP313774) and engineering data provided on the 11/10/2021 by Empower Engineers & Project Managers.

Development approval was originally granted for this subdivision by order of the Planning and Environment Court on 06.02.2019 (Ref: GNT AKP 17260110).

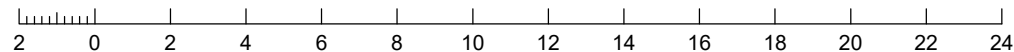
At the time of publication of the original issue of this plan, approval for operational works for this lot has not yet been granted.

The purchaser should refer to the applicable development approvals for building and/or other requirements that may be applicable to the lot.

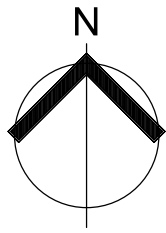
All fill shall be placed and compacted in a controlled manner under Level 1 supervision and certification in accordance with AS3798-2007.



SCALE @ A3 1:200 - LENGTHS ARE IN METRES



ISSUES	No.	by	Date	Description
	A	TBG	21.10.21	Original Issue



**LEGEND**

- Area of Cut
- Area of Fill
- Design Contours
- Depth of Fill Contours
- Top of Batter
- Toe of Batter
- 15.47 Proposed Finished Surface Design Level
- Retaining Wall  
(Height shown bracketed on lower side)

(Not all items in this legend may be relevant to the lot shown hereon)

**NOTES**

This plan has been prepared from preliminary survey plan (SP313774) and engineering data provided on the 11/10/2021 by Empower Engineers & Project Managers.

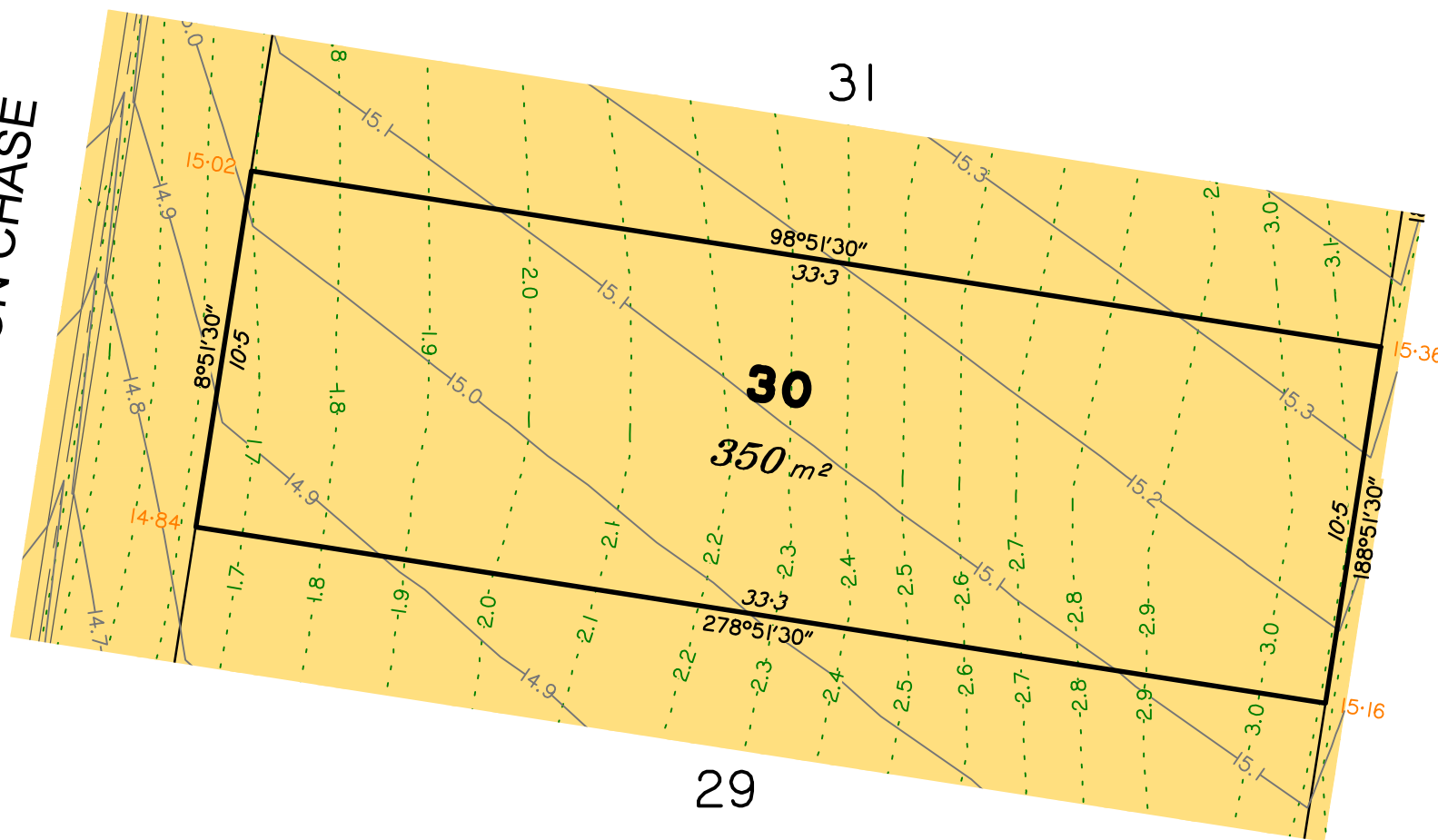
Development approval was originally granted for this subdivision by order of the Planning and Environment Court on 06.02.2019 (Ref: GNT AKP 17260110).

At the time of publication of the original issue of this plan, approval for operational works for this lot has not yet been granted.

The purchaser should refer to the applicable development approvals for building and/or other requirements that may be applicable to the lot.

All fill shall be placed and compacted in a controlled manner under Level 1 supervision and certification in accordance with AS3798-2007.


JACKSON CHASE



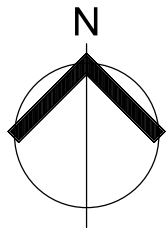
904  
SP313772



SCALE @ A3 1:200 - LENGTHS ARE IN METRES



ISSUES	No.	by	Date	Description
	A	TBG	21.10.21	Original Issue



**LEGEND**

- Area of Cut
- Area of Fill
- Design Contours
- Depth of Fill Contours
- Top of Batter
- Toe of Batter
- 15.47 Proposed Finished Surface Design Level
- Retaining Wall  
(Height shown bracketed on lower side)

(Not all items in this legend may be relevant to the lot shown hereon)

**NOTES**

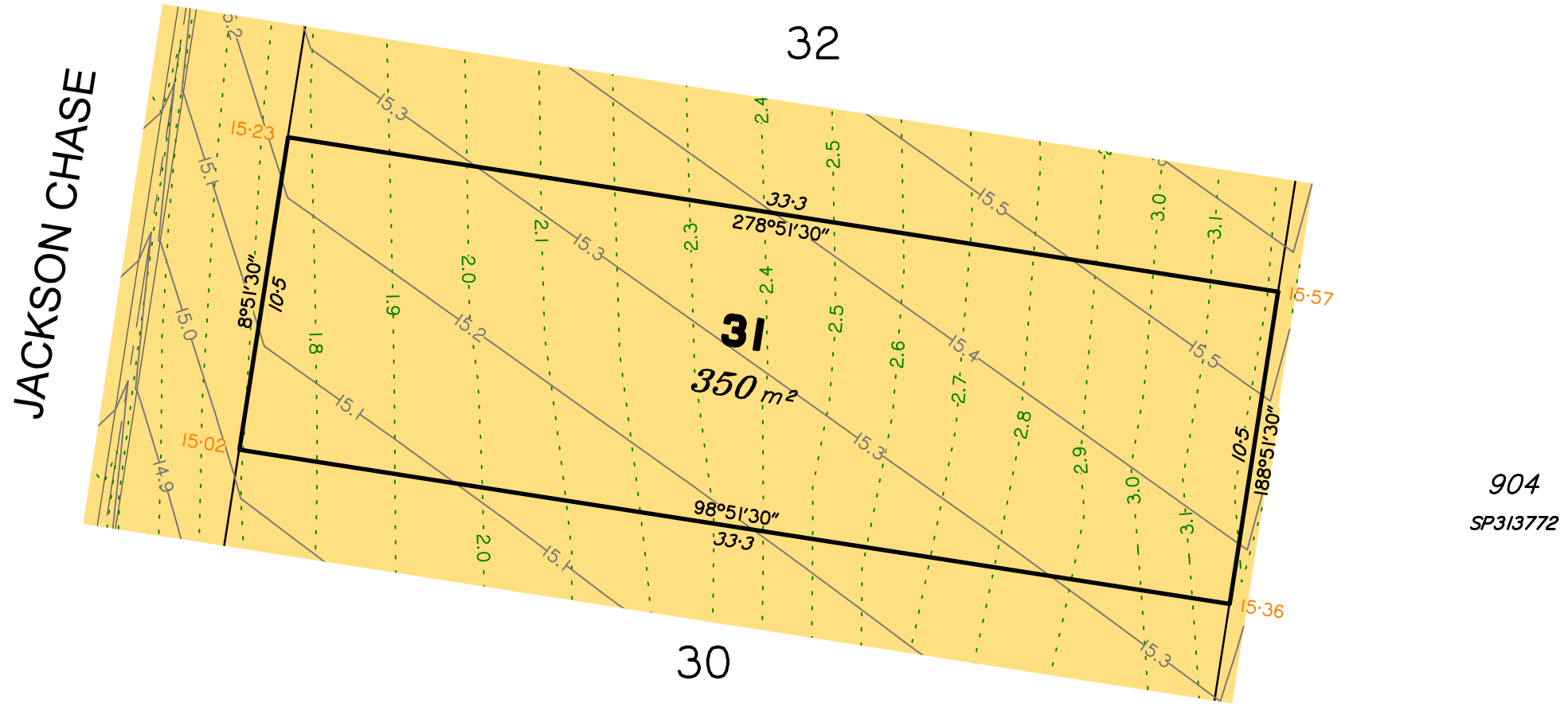
This plan has been prepared from preliminary survey plan (SP313774) and engineering data provided on the 11/10/2021 by Empower Engineers & Project Managers.

Development approval was originally granted for this subdivision by order of the Planning and Environment Court on 06.02.2019 (Ref: GNT AKP 17260110).

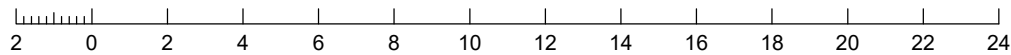
At the time of publication of the original issue of this plan, approval for operational works for this lot has not yet been granted.

The purchaser should refer to the applicable development approvals for building and/or other requirements that may be applicable to the lot.

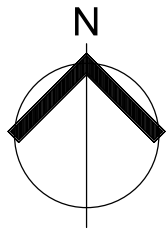
All fill shall be placed and compacted in a controlled manner under Level 1 supervision and certification in accordance with AS3798-2007.



SCALE @ A3 1:200 - LENGTHS ARE IN METRES



ISSUES	No.	by	Date	Description
	A	TBG	21.10.21	Original Issue



**LEGEND**

- Area of Cut
- Area of Fill
- Design Contours
- Depth of Fill Contours
- Top of Batter
- Toe of Batter
- 15.47 Proposed Finished Surface Design Level
- Retaining Wall  
(Height shown bracketed on lower side)

(Not all items in this legend may be relevant to the lot shown hereon)

**NOTES**

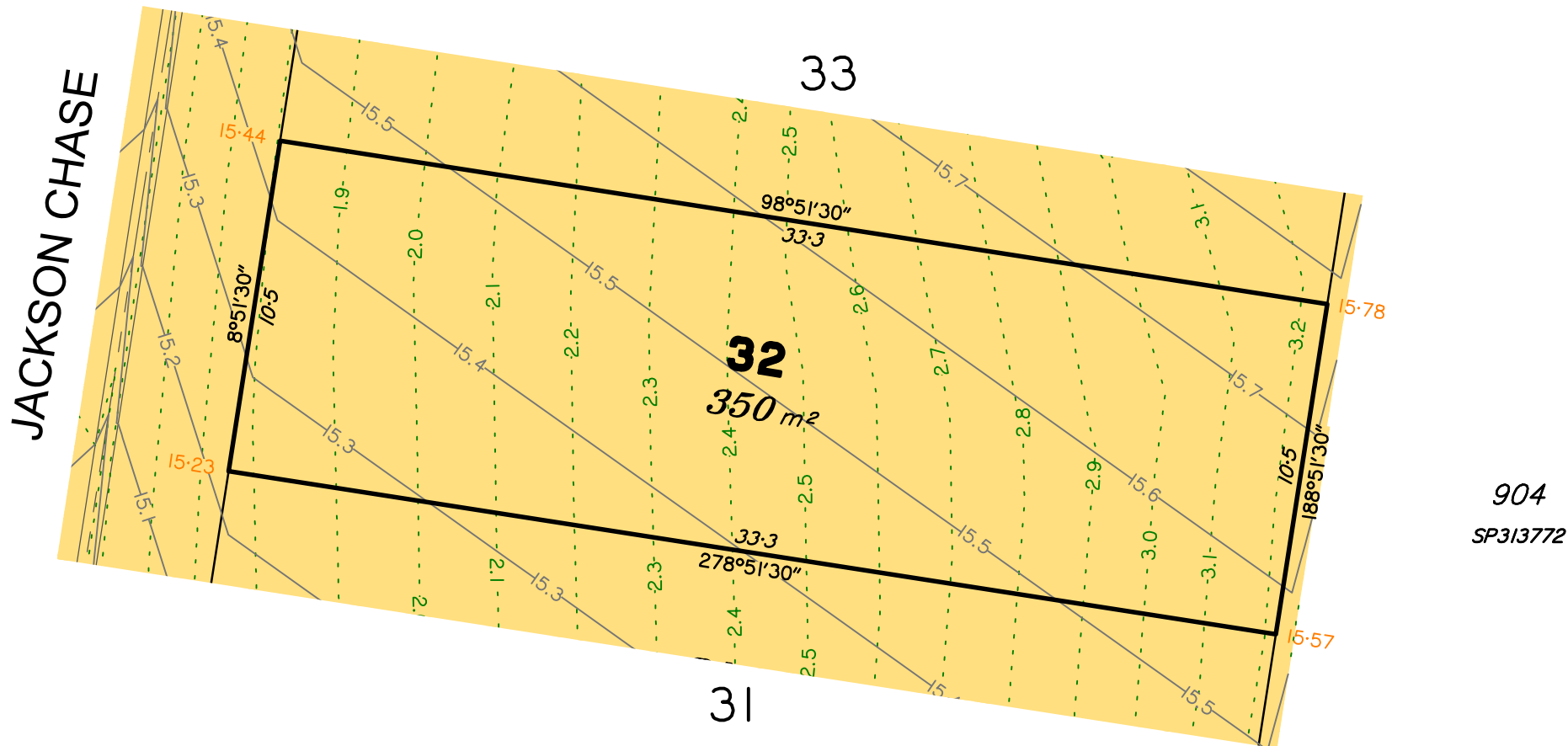
This plan has been prepared from preliminary survey plan (SP313774) and engineering data provided on the 11/10/2021 by Empower Engineers & Project Managers.

Development approval was originally granted for this subdivision by order of the Planning and Environment Court on 06.02.2019 (Ref: GNT AKP 17260110).

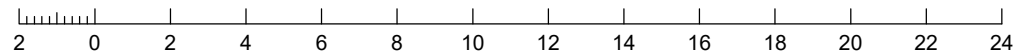
At the time of publication of the original issue of this plan, approval for operational works for this lot has not yet been granted.

The purchaser should refer to the applicable development approvals for building and/or other requirements that may be applicable to the lot.

All fill shall be placed and compacted in a controlled manner under Level 1 supervision and certification in accordance with AS3798-2007.

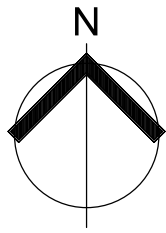


SCALE @ A3 1:200 - LENGTHS ARE IN METRES

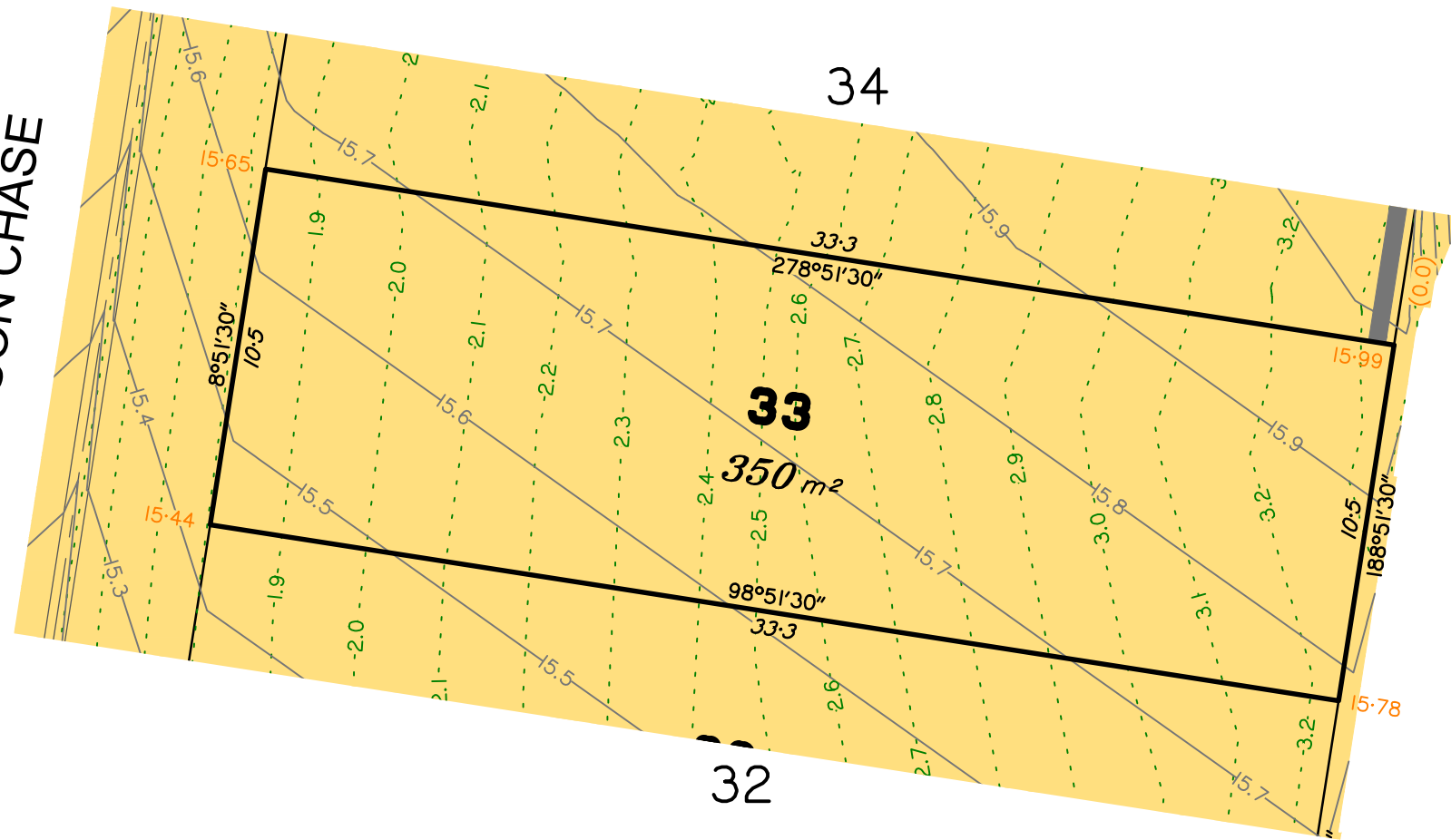


ISSUES	No.	by	Date	Description
	A	TBG	21.10.21	Original Issue





JACKSON CHASE



904  
SP313772

**LEGEND**

- Area of Cut
- Area of Fill
- Design Contours
- Depth of Fill Contours
- Top of Batter
- Toe of Batter
- Proposed Finished Surface Design Level
- Retaining Wall  
(Height shown bracketed on lower side)

(Not all items in this legend may be relevant to the lot shown hereon)

**NOTES**

This plan has been prepared from preliminary survey plan (SP313774) and engineering data provided on the 11/10/2021 by Empower Engineers & Project Managers.

Development approval was originally granted for this subdivision by order of the Planning and Environment Court on 06.02.2019 (Ref: GNT AKP 17260110).

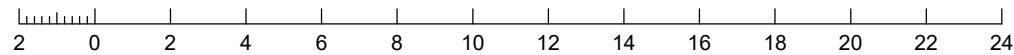
At the time of publication of the original issue of this plan, approval for operational works for this lot has not yet been granted.

The purchaser should refer to the applicable development approvals for building and/or other requirements that may be applicable to the lot.

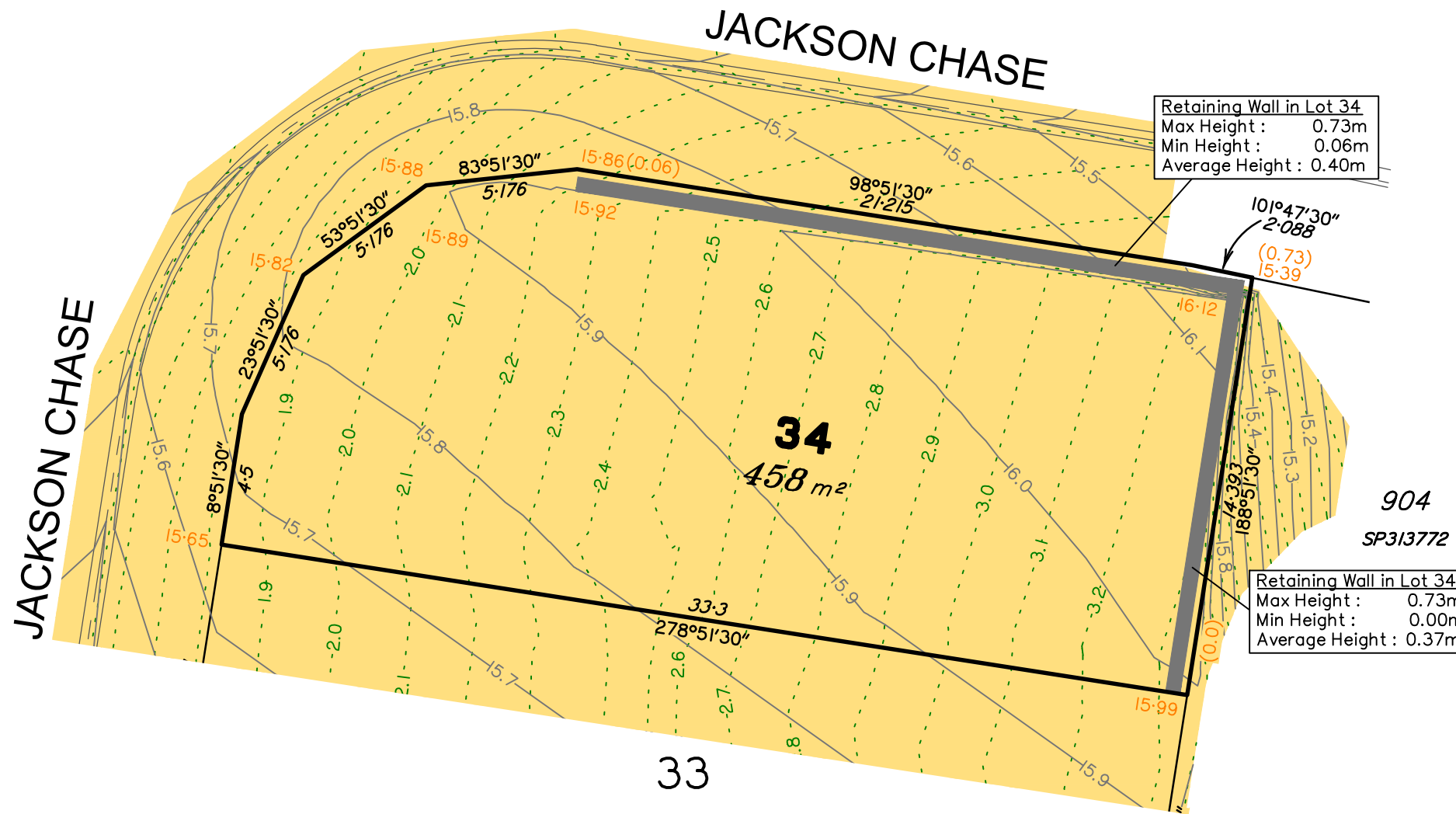
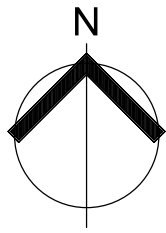
All fill shall be placed and compacted in a controlled manner under Level 1 supervision and certification in accordance with AS3798-2007.



SCALE @ A3 1:200 - LENGTHS ARE IN METRES



ISSUES	No.	by	Date	Description
	A	TBG	21.10.21	Original Issue



**LEGEND**

- Area of Cut
- Area of Fill
- Design Contours
- Depth of Fill Contours
- Top of Batter
- Toe of Batter
- 15.47 Proposed Finished Surface Design Level
- Retaining Wall (Height shown bracketed on lower side)

(Not all items in this legend may be relevant to the lot shown hereon)

**NOTES**

This plan has been prepared from preliminary survey plan (SP313774) and engineering data provided on the 11/10/2021 by Empower Engineers & Project Managers.

Development approval was originally granted for this subdivision by order of the Planning and Environment Court on 06.02.2019 (Ref: GNT AKP 17260110).


At the time of publication of the original issue of this plan, approval for operational works for this lot has not yet been granted.

The purchaser should refer to the applicable development approvals for building and/or other requirements that may be applicable to the lot.

All fill shall be placed and compacted in a controlled manner under Level 1 supervision and certification in accordance with AS3798-2007.



SCALE @ A3 1:200 - LENGTHS ARE IN METRES



ISSUES	No.	by	Date	Description
	A	TBG	21.10.21	Original Issue